


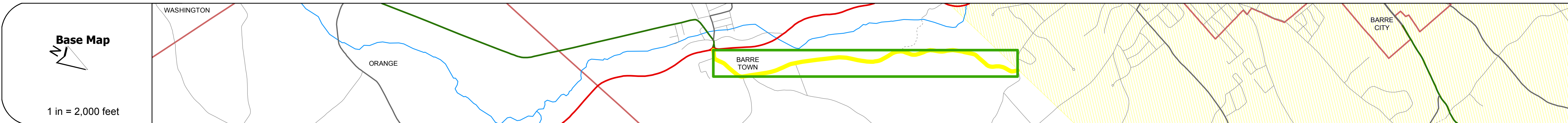
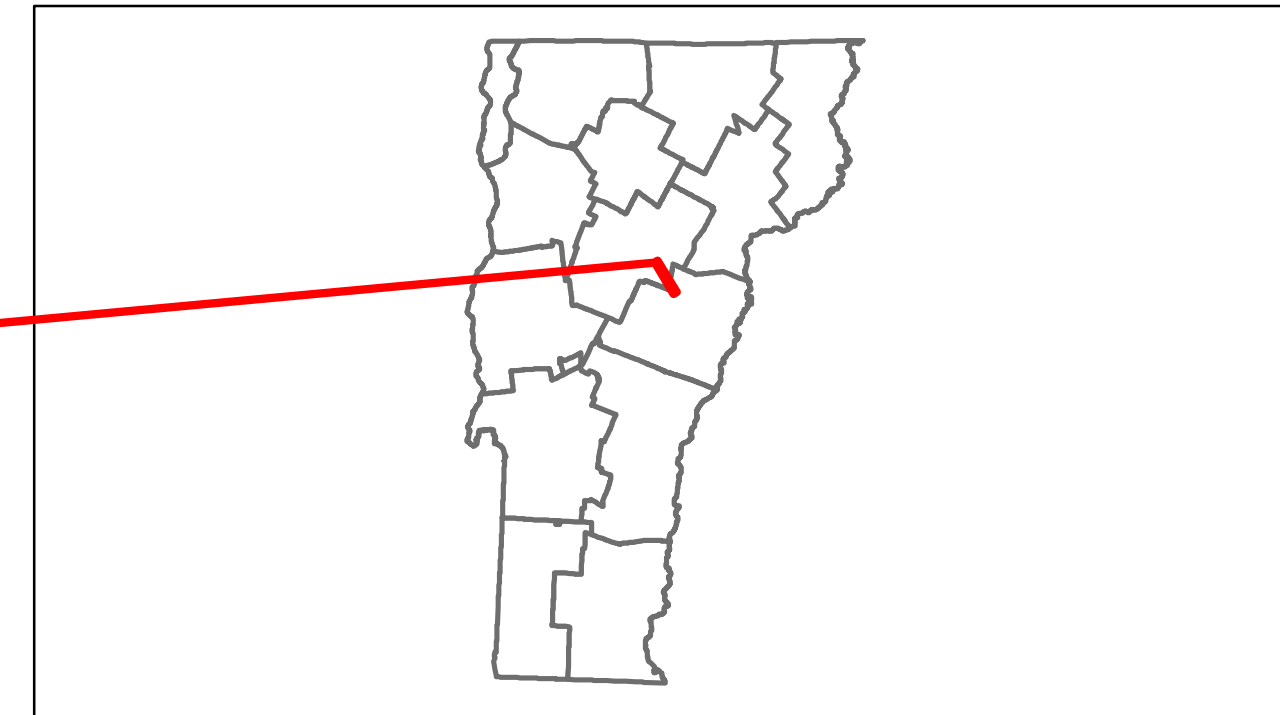


# Route Log Progress Chart

**DRAFT**

Please Note: Errors and Omissions May Exist.  
Contact the VTrans Mapping Unit with questions or concerns.

DISTRICT	TOWN	ROUTE
6	BARRE TOWN	Min-0692



## DESCRIPTION BLOCK

<b>Road Widths</b>	Travellane	
	Roadway	
	Lane Count	
	Base	
	Subbase	

<b>Curves</b>	
---------------	--

<b>Grades</b>	
---------------	--

<b>Historic Projects</b>	
--------------------------	--

<b>Maintenance Garage</b>	(Not State Maintained)
---------------------------	------------------------

<b>Traffic Counters</b>	SW262, SW219, SW261
-------------------------	---------------------

<b>Functional Class</b>	8
-------------------------	---

<b>Speed Zone</b>	
-------------------	--

<b>ADT Counts</b>	2012	
	2011	
	2010	
	2009	
	2008	

<b>Crash Locations</b>	2012	
	2011	
	2010	
	2009	
	2008	

<b>Historic Projects</b> Retreatment, Resurface, Unknown, Bituminous Mix, Skippy Mix, Bituminous Seal, Bituminous Concrete, Concrete, Gravel, Surface Treated Gravel, Plant Mix, Reclaimed Base and Bituminous Concrete, Concrete	<b>Functional Class</b> 1, 2, 6, 7, 8, 11, 12, 14, 16, 17, 19	<b>Curves</b> curve left, curve right	<b>Road Widths</b> (ft)	<b>Traffic Counters</b> (counter ID)	<b>Crash Locations</b> Fatal, Injury, Property Damage Only, Unknown Crash Type	<b>Mileage by Functional Class By Sheet</b> 0692 8 - Rural - Minor collector 2.090	<b>Mileage by Town By Sheet</b> BARRE TOWN - S06921202 2.09 of 2.09	<b>DISTRICT</b> 6	<b>TOWN</b> BARRE TOWN	Date: 11/15/13	<b>ROUTE</b> Min-0692
						<b>Total Mileage: 2.090 mi</b>	<b>Total Mileage: 2.09 mi</b>	<b>1 of 1</b> TWN mileage: 0.0 to 2.09	ETE mileage: 0.0 to 2.09		