


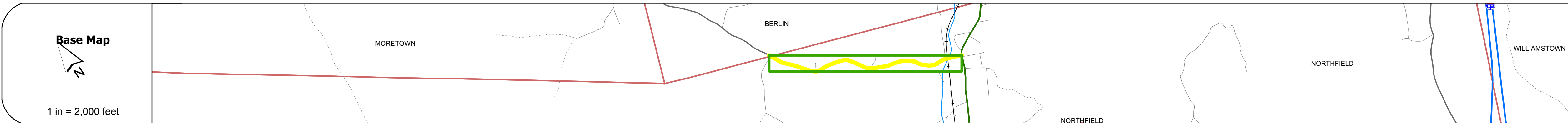
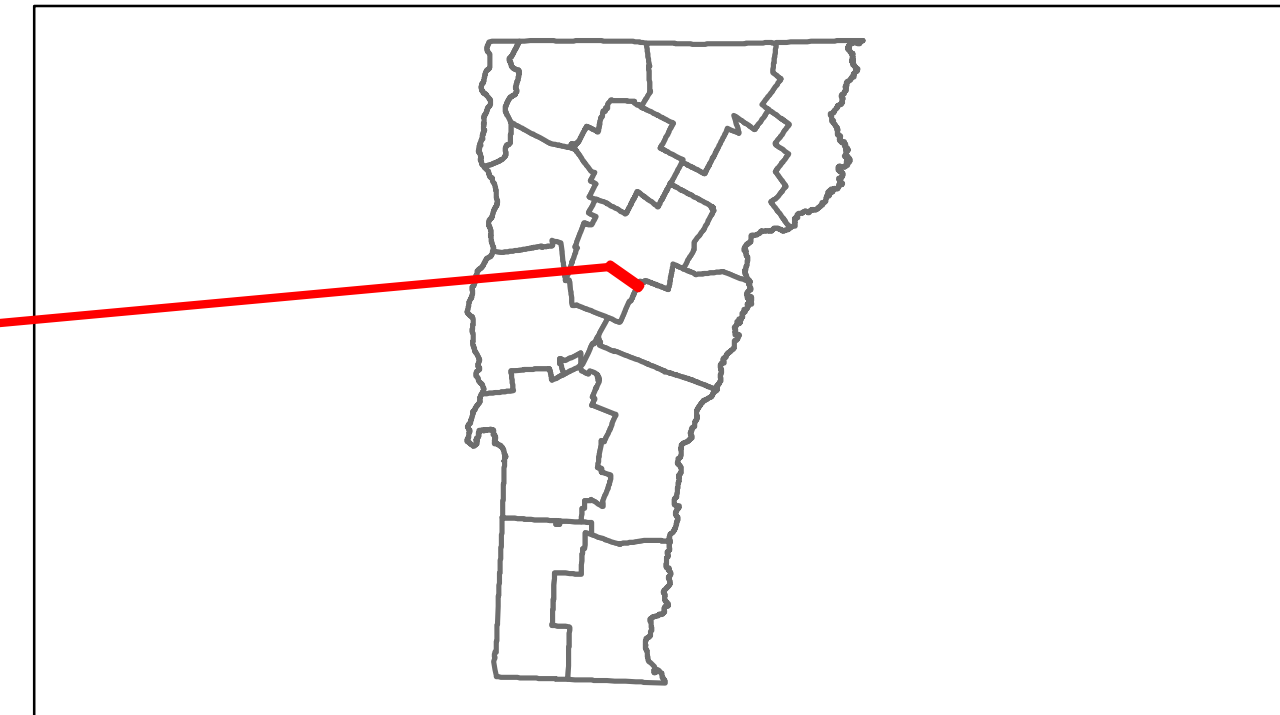


Route Log Progress Chart

DRAFT

Please Note: Errors and Omissions May Exist.
Contact the VTrans Mapping Unit with questions or concerns.

DISTRICT	TOWN	ROUTE
6	NORTHFIELD	Min-0686



DESCRIPTION BLOCK
<p>Bridge 9: Slab - 1919 Structure No. 101213000912131 Length: 35' Width: 29.4' Facility Carried: C2003 Bridge Type: CONCRETE SLAB Features Intersected: COX BROOK Surface: Bituminous Maintenance/Ownership: Town</p> <p>Bridge 10: Stringer/multi-beam or girder - 1900 Structure No. 101213001012131 Length: 54' Height: 11.0' Width: 13.3' Facility Carried: C2003 Bridge Type: STL BM/QUEEN POST CB Features Intersected: COX BROOK 1 Covered: COX BROOK Surface: Timber Maintenance/Ownership: Town</p> <p>Bridge 11: Stringer/multi-beam or girder - 1872 Structure No. 101213001112131 Length: 58' Height: 10.5' Width: 14.9' Facility Carried: C2003 Bridge Type: STL BM/QUEEN POST CB Features Intersected: COX BROOK 1 Covered: COX BROOK Surface: Timber Maintenance/Ownership: Town</p> <p>Bridge 15: Stringer/multi-beam or girder - 1872 Structure No. 101213001512131 Length: 139' Height: 10.33' Width: 15.6' Weight Limit: 0 Facility Carried: C2003 Bridge Type: STLB/LATTICE COV BR Features Intersected: DOG RIVER 1 Covered: DOG RIVER Surface: Timber Maintenance/Ownership: Town</p>

Road Widths	Travellane Roadway Lane Count Base Subbase
Curves	
Grades	
Historic Projects	
Maintenance Garage	
Traffic Counters	
Functional Class	8
Speed Zone	
AADT Counts	2012 2011 2010 2009 2008
Crash Locations	2012 2011 2010 2009 2008

Historic Projects Retreatment Resurface Unknown Bituminous Mix Skirny Mix Bituminous Seal Gravel Surface Treated Gravel Plant Mix Reclaimed Base and Bituminous Concrete Concrete	Functional Class 1 2 3 4 5 6 7 8 9 10 11 12 13 14 15 16 17 18 19	Curves - curve left - curve right	Road Widths (ft)	AADT (count)	Mileage by Functional Class By Sheet 0686 8 - Rural - Minor collector 1.350	Mileage by Town By Sheet NORTHFIELD - S06861213 1.35 of 1.35	DISTRICT 6	TOWN NORTHFIELD	Date: 11/15/13	ROUTE Min-0686 ETE mileage: 7.57 to 8.92
Crash Locations Fatal Property Damage Only Injury Unknown Crash Type						Total Mileage: 1.350 mi		Total Mileage: 1.35 mi		1 of 1 TWN mileage: 0.0 to 1.35