


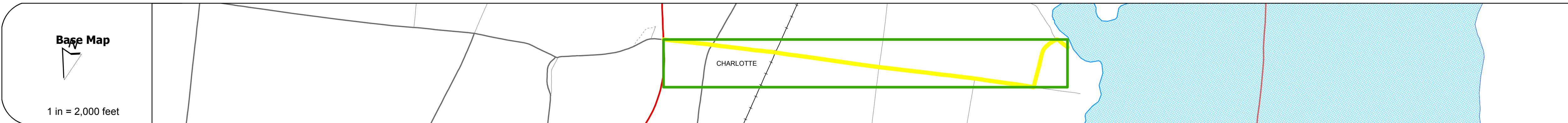
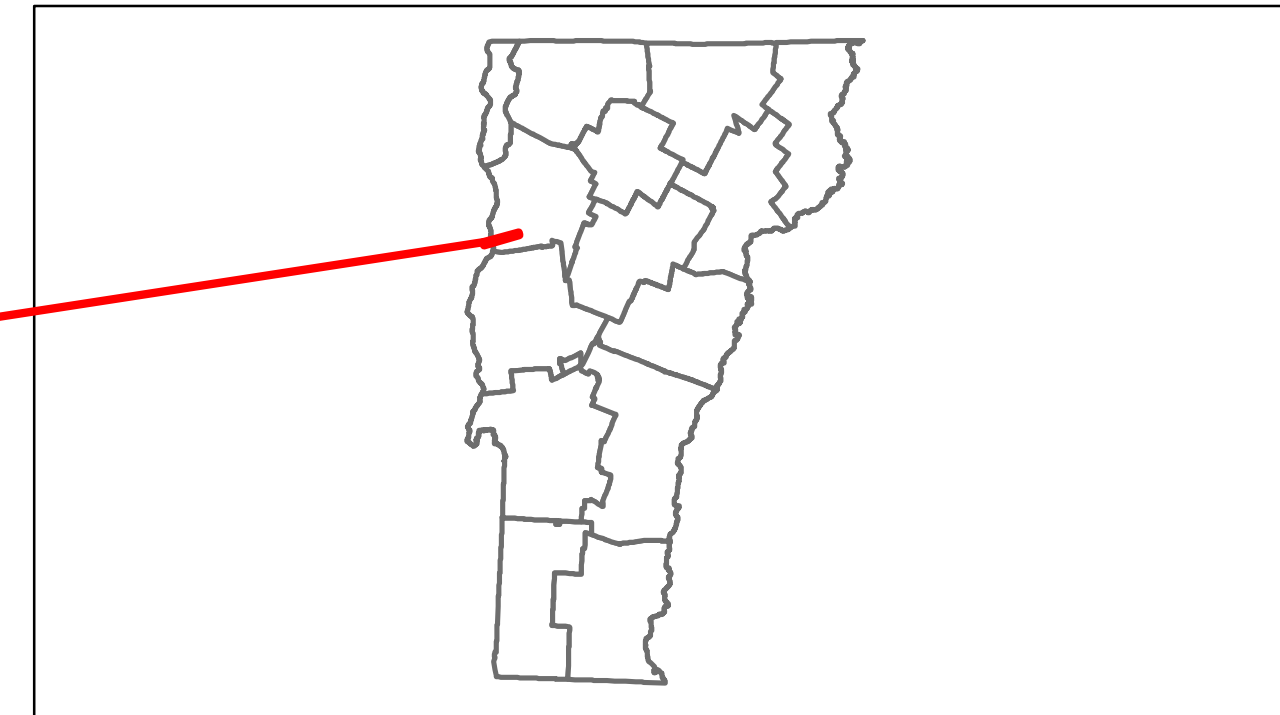


# Route Log Progress Chart

**DRAFT**

Please Note: Errors and Omissions May Exist.  
Contact the VTrans Mapping Unit with questions or concerns.

DISTRICT	TOWN	ROUTE
5	CHARLOTTE	Min-0674



## DESCRIPTION BLOCK

<b>Road Widths</b>	Travellane Roadway Lane Count Base Subbase		
<b>Curves</b>			
<b>Grades</b>			
<b>Historic Projects</b>			
<b>Maintenance Garage</b>		(Not State Maintained)	
<b>Traffic Counters</b>		SEC093 SEC099	
<b>Functional Class</b>		8	
<b>Speed Zone</b>			
<b>AADT Counts</b>	2012 2011 2010 2009 2008		
<b>Crash Locations</b>	2012 2011 2010 2009 2008		

<b>Historic Projects</b> Retreatment Resurface Unknown Bituminous Mix Skirny Mix Bituminous Seal Bituminous Concrete Surface Treated Gravel Plant Mix Reclaimed Base and Bituminous Concrete Concrete	<b>Functional Class</b> 1 2 3 4 5 6 7 8 9 10 11 12 13 14 15 16 17 18 19 <b>Speed Zones</b> 25 30 35 40 45 50 55 60 65	<b>Curves</b> - curve left - curve right <b>Grades</b> - grade up - grade down	<b>Road Widths</b> (ft) <b>Traffic Counters</b> (counter ID)	<b>AADT</b> (count) <b>Crash Locations</b> Fatal Injury Property Damage Only Unknown Crash Type	<b>Mileage by Functional Class By Sheet</b> 0674 8 - Rural - Minor collector 2.890 <b>Total Mileage: 2.890 mi</b>	<b>Mileage by Town By Sheet</b> CHARLOTTE - S06740404 2.89 of 2.89 <b>Total Mileage: 2.89 mi</b>	<b>DISTRICT</b> 5	<b>TOWN</b> CHARLOTTE	<b>Date:</b> 11/15/13 <b>1 of 1</b> <b>TWN mileage:</b> 0.0 to 2.89	<b>ROUTE</b> <b>Min-0674</b> <b>ETE mileage:</b> 0.0 to 2.89
--	--	---	---	---	---	--	----------------------	--------------------------	---	--