

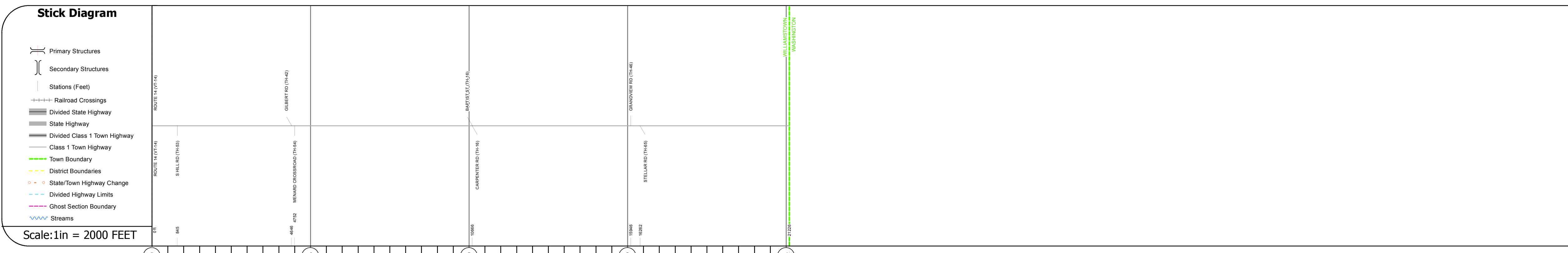
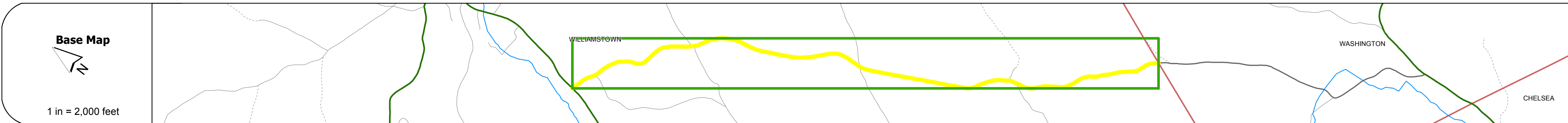
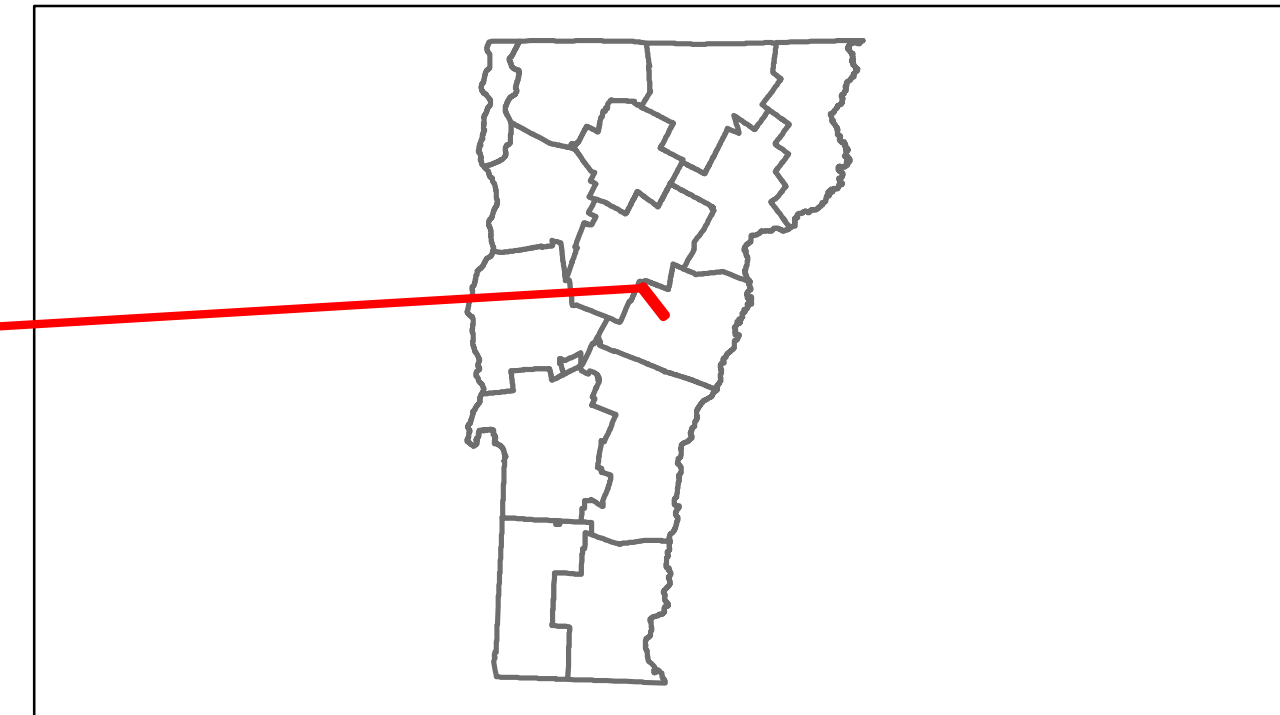


# Route Log Progress Chart

**DRAFT**

Please Note: Errors and Omissions May Exist.  
Contact the VTrans Mapping Unit with questions or concerns.

DISTRICT	TOWN	ROUTE
6	WILLIAMSTOWN	Min-0662



<b>Road Widths</b>	Travellane Roadway Lane Count Base Subbase				
<b>Curves</b>					
<b>Grades</b>					
<b>Historic Projects</b>					
<b>Maintenance Garage</b>		(Not State Maintained)			
<b>Traffic Counters</b>		56004			
<b>Functional Class</b>		8			
<b>Speed Zone</b>					
<b>AADT Counts</b>	2012 2011 2010 2009 2008				
<b>Crash Locations</b>	2012 2011 2010 2009 2008				

DESCRIPTION BLOCK	

<b>Historic Projects</b> Retirement, Resurface, Unknown, Bituminous Mix, Skirny Mix, Bituminous Seal, Bituminous Concrete, Surface Treated Gravel, Plant Mix, Reclaimed Base and Bituminous Concrete, Concrete	<b>Functional Class</b> 1, 2, 6, 7, 8, 11, 12, 14, 16, 17, 19	<b>Curves</b> curve left, curve right	<b>Road Widths</b> (ft)	<b>Traffic Counters</b> (counter ID)	<b>AADT</b> (count)	<b>Crash Locations</b> Fatal, Injury, Property Damage Only, Unknown Crash Type	<b>Mileage by Functional Class By Sheet</b> 0662 8 - Rural - Minor collector 4.020	<b>Mileage by Town By Sheet</b> WILLIAMSTOWN - S06620917 4.02 of 4.02	<b>DISTRICT</b> 6	<b>TOWN</b> WILLIAMSTOWN	<b>Date:</b> 11/15/13	<b>ROUTE</b> Min-0662 ETE mileage: 0.0 to 4.02
						<b>Total Mileage:</b> 4.020 mi	<b>Total Mileage:</b> 4.02 mi					