


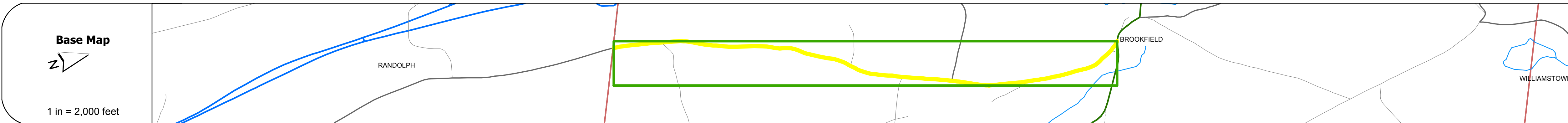
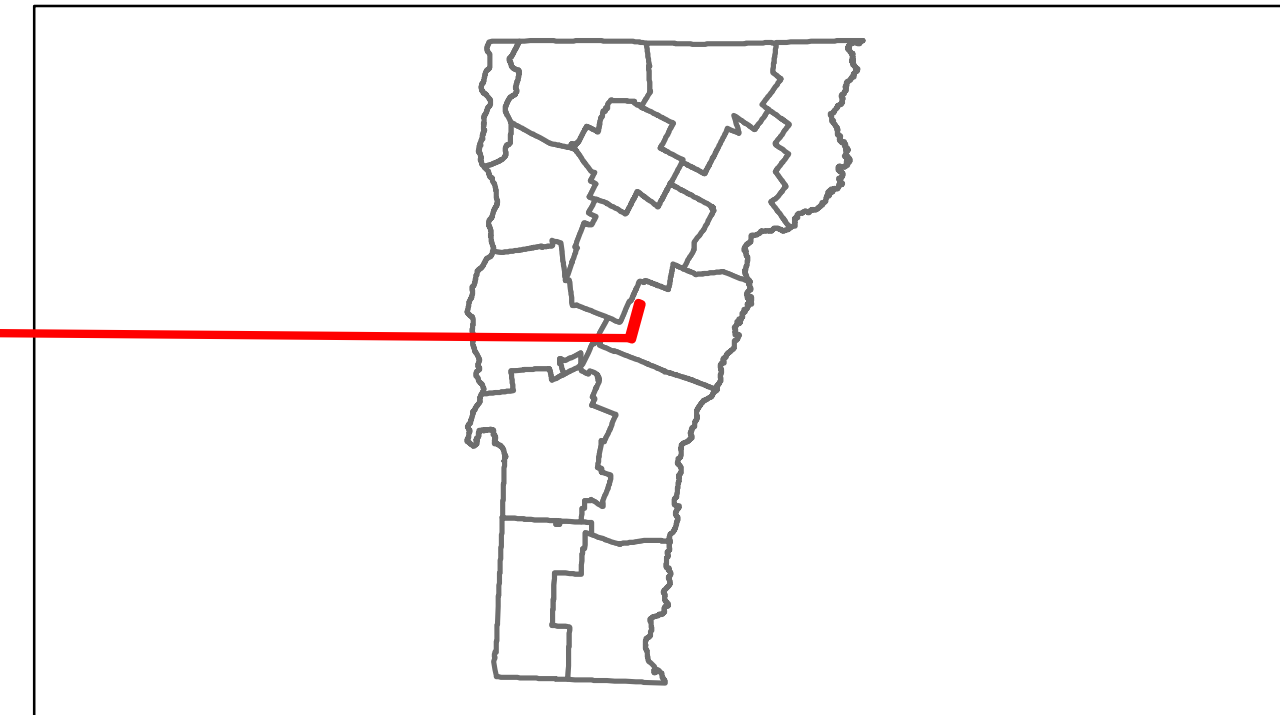


# Route Log Progress Chart

**DRAFT**

Please Note: Errors and Omissions May Exist.  
Contact the VTrans Mapping Unit with questions or concerns.

DISTRICT	TOWN	ROUTE
6	BROOKFIELD	Min-0644



## DESCRIPTION BLOCK

<b>Road Widths</b>	Travellane Roadway Lane Count Base Subbase				
<b>Curves</b>					
<b>Grades</b>					
<b>Historic Projects</b>					
<b>Maintenance Garage</b>					
<b>Traffic Counters</b>	SEN329 SEN328				
<b>Functional Class</b>	8				
<b>Speed Zone</b>					
<b>AADT Counts</b>	2012 2011 2010 2009 2008				
<b>Crash Locations</b>	2012 2011 2010 2009 2008				

<b>Historic Projects</b> Retirement, Resurface, Unknown, Bituminous Mix, Skippy Mix, Bituminous Seal, Gravel, Surface Treated Gravel, Plant Mix, Reclaimed Base and Bituminous Concrete, Concrete	<b>Functional Class</b> 1, 2, 3, 4, 5, 6, 7, 8, 9, 10, 11, 12, 13, 14, 15, 16, 17, 18, 19	<b>Curves</b> - curve left, - curve right	<b>Road Widths</b> (ft)	<b>AADT</b> (count)	<b>Mileage by Functional Class By Sheet</b> 0644 8 - Rural - Minor collector 3.260	<b>Mileage by Town By Sheet</b> BROOKFIELD - S06440903 3.26 of 3.26	<b>DISTRICT</b> 6	<b>TOWN</b> BROOKFIELD	<b>Date:</b> 11/15/13	<b>ROUTE</b> Min-0644 ETE mileage: 3.31 to 6.57
<b>Crash Locations</b> Fatal, Injury, Property Damage Only, Unknown Crash Type						<b>Total Mileage:</b> 3.260 mi		<b>1 of 1</b> TWN mileage: 0.0 to 3.26		