

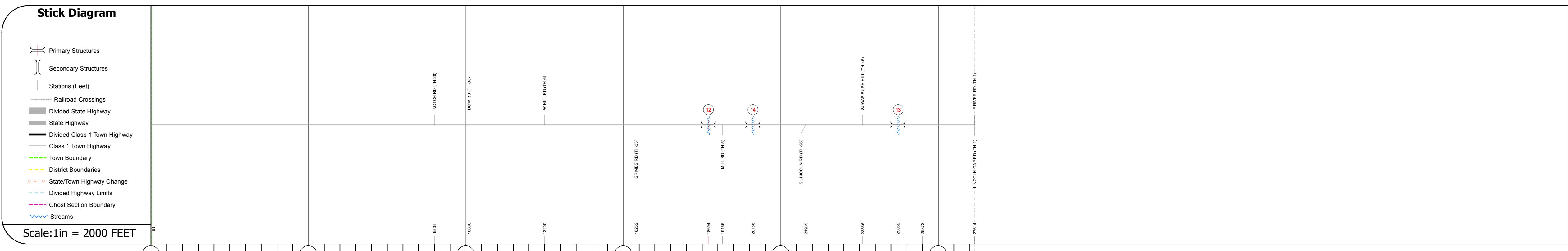
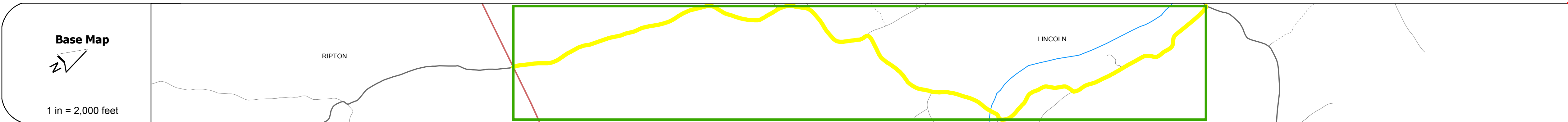
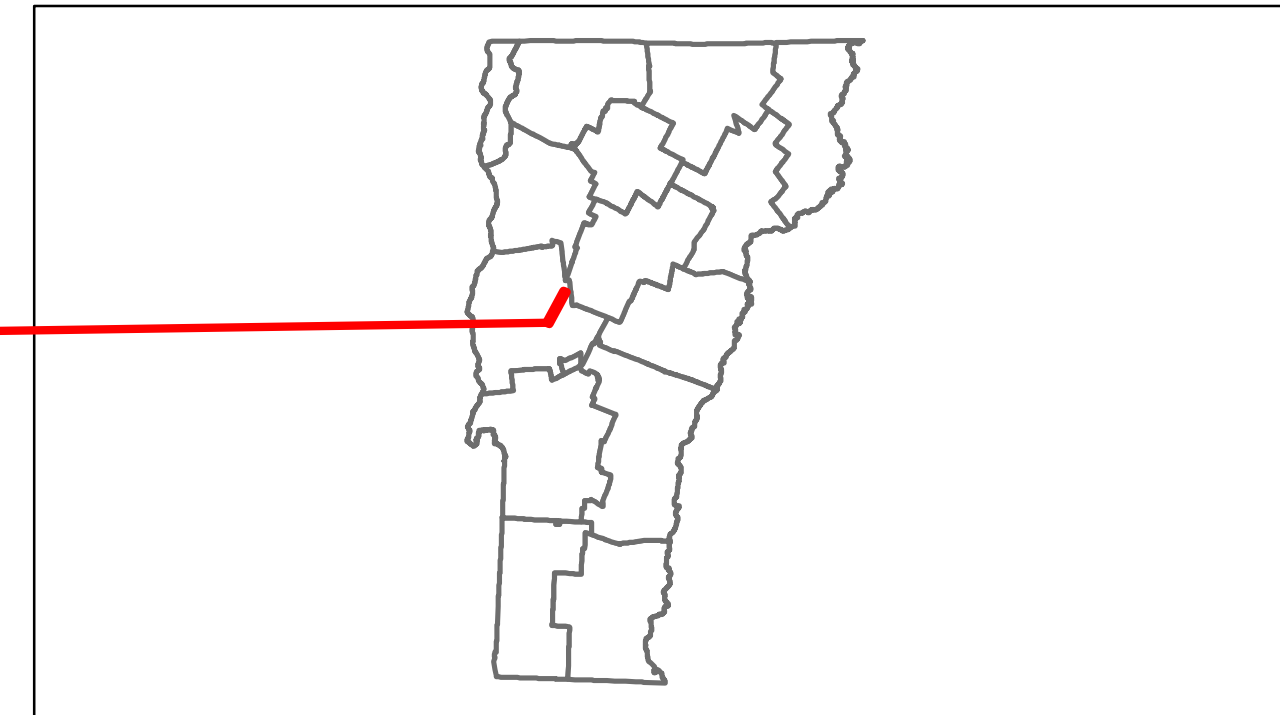


Route Log Progress Chart

DRAFT

Please Note: Errors and Omissions May Exist.
Contact the VTrans Mapping Unit with questions or concerns.

DISTRICT	TOWN	ROUTE
5	LINCOLN	Min-0640



DESCRIPTION BLOCK
<p>Bridge 12: Stringer/multi-beam or girder - 1950 Structure No. 100110001201101 Length: 29' Width: 19.0' Facility Carried: C2001 Bridge Type: STEEL BEAM Features Intersected: BROOK Maintenance/Ownership: Town</p> <p>Bridge 14: Stringer/multi-beam or girder - 1939 Structure No. 100110001401101 Length: 54' Width: 22.0' Facility Carried: C2001 Bridge Type: STEEL BEAM Features Intersected: NEW HAVEN RIVER Maintenance/Ownership: Town</p> <p>Bridge 13: Slab - 1939 Structure No. 100110001301101 Length: 38' Width: 21.5' Facility Carried: C2001 Bridge Type: PRECAST CONC. SLAB Features Intersected: COTA BROOK Surface: Bituminous Maintenance/Ownership: Town</p>

Travellane	Roadway	Lane Count	Base	Subbase
Curves				
Grades				
Historic Projects				
Maintenance Garage				
				(Not State Maintained)
Traffic Counters				
Functional Class				
				8
Speed Zone				
AADT Counts				
2012				
2011				
2010				
2009				
2008				
Crash Locations				
2012				
2011				
2010				
2009				
2008				

Historic Projects Retreatment, Resurface, Unknown, Bituminous Mix, Skirny Mix, Bituminous Seal, Gravel, Surface Treated Gravel, Plant Mix, Reclaimed Base and Bituminous Concrete, Concrete	Functional Class 1, 2, 3, 4, 5, 6, 7, 8, 9, 10, 11, 12, 13, 14, 15, 16, 17, 18, 19	Curves curve left, curve right	Road Widths (ft)	Traffic Counters (counter ID)	AADT (count)	Crash Locations Fatal, Injury, Property Damage Only, Unknown Crash Type	Mileage by Functional Class By Sheet 0640 8 - Rural - Minor collector 5.230	Mileage by Town By Sheet LINCOLN - S06400110 5.23 of 5.23	DISTRICT 5	TOWN LINCOLN	Date: 11/15/13	ROUTE Min-0640 ETE mileage: 4.9 to 10.13
							Total Mileage: 5.230 mi	Total Mileage: 5.23 mi	1 of 1 TWN mileage: 0.0 to 5.23			