Route Log Progress Chart

VTrans Working to Get You There — Vermont Agency of Transportation

DRAFT

Please Note: Errors and Omissions May Exist.
Contact the VTrans Mapping Unit with questions or concerns.

DISTRICT	TOWN	ROUTE
4	STRAFFORD	Min-0634

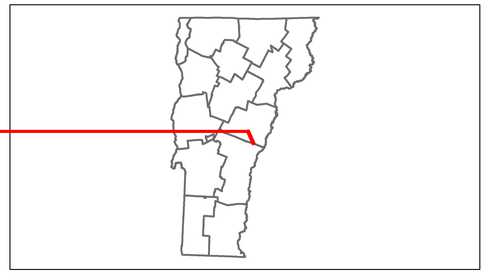

Base Map

1 in = 2,000 feet

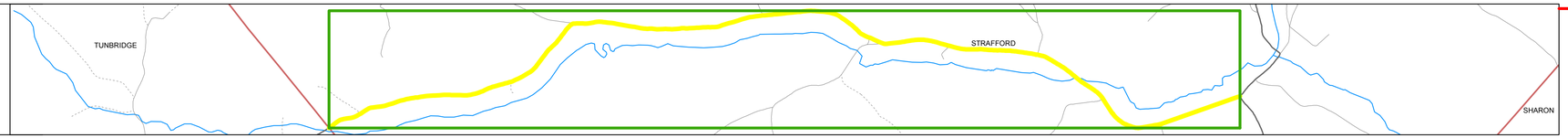

Stick Diagram

Primary Structures
Secondary Structures
Stations (Feet)
Railroad Crossings
Divided State Highway
State Highway
Divided Class 1 Town Highway
Class 1 Town Highway
Town Boundary
District Boundaries
State/Town Highway Change
Divided Highway Limits
Ghost Section Boundary
Streams

Scale:1in = 2000 FEET

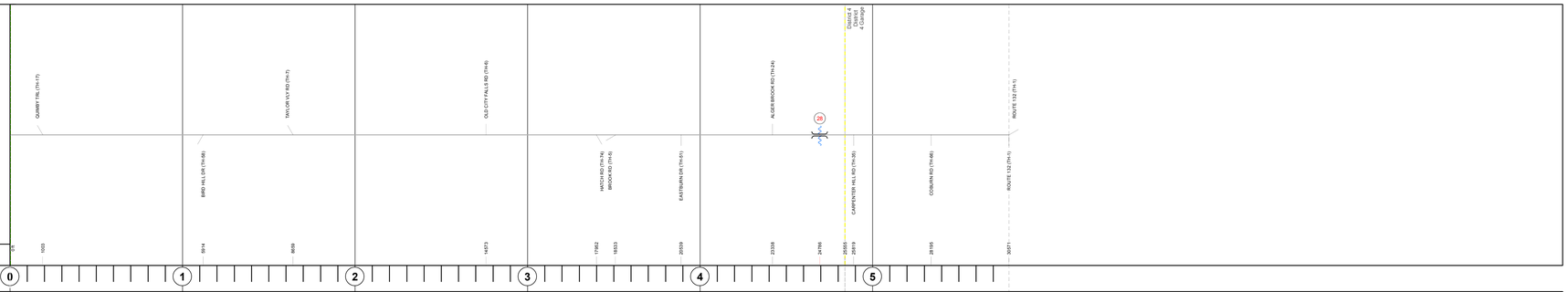

Road Widths
Travellane
Roadway
Lane Count
Base
Subbase

Curves

Grades

Historic Projects

Maintenance Garage (Not State Maintained)

Traffic Counters S6NXBM, S6NXBI, S6NXBK, S6N360, S6NXBH

Functional Class 8

Speed Zone

AADT Counts 2012, 2011, 2010, 2009, 2008

Crash Locations 2012, 2011, 2010, 2009, 2008

DESCRIPTION BLOCK

Bridge 28:
Tee Beam - 1919
Structure No. 100910002809101
Length: 31'
Width: 19.9'
Facility Carried: C2002
Bridge Type: CONCRETE T-BEAM
Features Intersected: W. BR. OMPOMPANOOSUC R.
Surface: Bituminous
Maintenance/Ownership: Town

Historic Projects: Retreatment, Resurface, Unknown, Bituminous Mix, Skinny Mix, Bituminous Seal, Bituminous Concrete, Bituminous Macadam, Cold Plane and Bituminous Concrete, Concrete, Gravel, Surface Treated Gravel, Plant Mix, Reclaimed Base and Bituminous Concrete

Functional Class: 1, 7, 12, 17, 2, 8, 14, 19, 6, 11, 16

Speed Zones: 25, 30, 35, 40, 45, 50, 55, 60, 65

Curves: curve left, curve right

Grades: grade up, grade down

Road Widths (ft)

Traffic Counters (counter ID)

AADT (count)

Crash Locations: Fatal, Injury, Property Damage Only, Unknown Crash Type

Mileage by Functional Class By Sheet

0634	8 - Rural - Minor Collector	5.790

Total Mileage: 5.790 mi

Mileage by Town By Sheet

STRAFFORD - S06340910	5.79 of 5.79

Total Mileage: 5.79 mi

DISTRICT	TOWN	Date: 11/15/13	ROUTE
4	STRAFFORD	1 of 1 TWN mileage: 0.0 to 5.79	Min-0634 ETE mileage: 4.84 to 10.63

For More Information Contact - Vermont Agency of Transportation, Policy, Planning and Intermodal Development Division - Mapping Unit, 1 National Life Drive, Montpelier, VT 05633-5001 Telephone: 802-828-2600.