


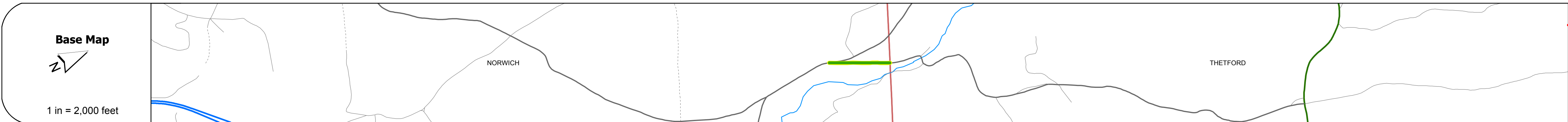
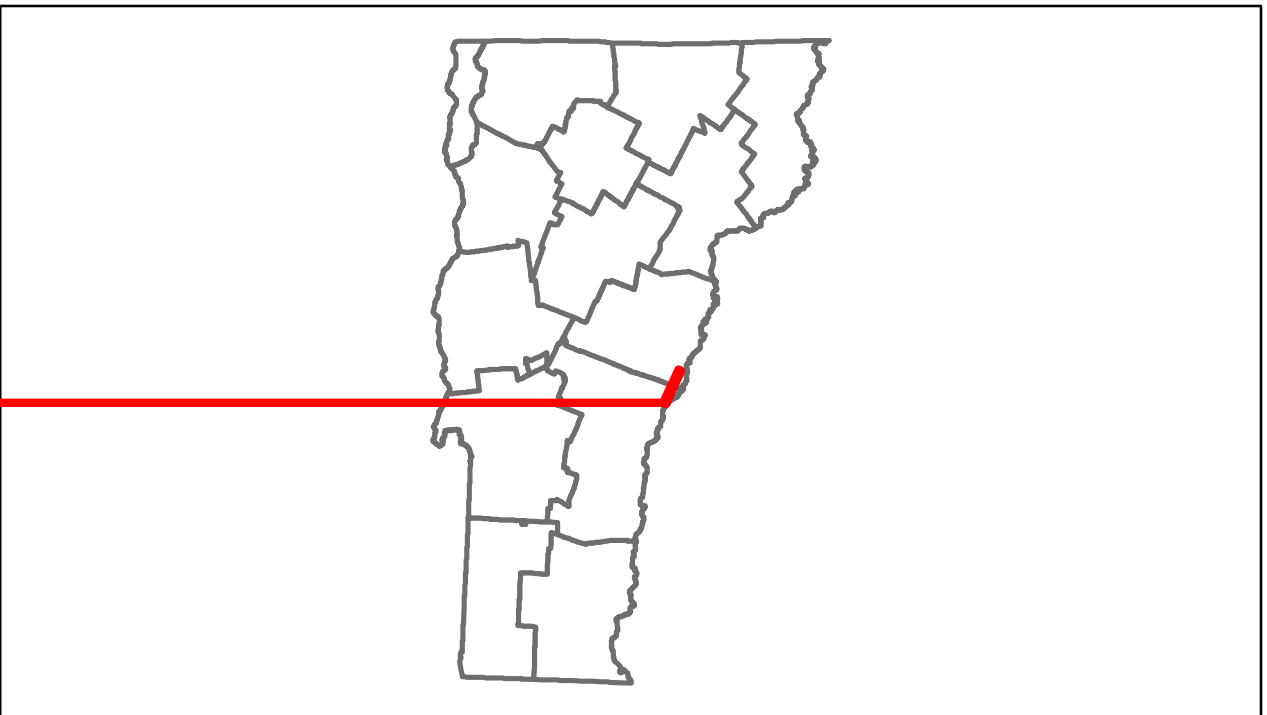


Route Log Progress Chart

DRAFT

Please Note: Errors and Omissions May Exist.
Contact the VTrans Mapping Unit with questions or concerns.

DISTRICT	TOWN	ROUTE
4	NORWICH	Min-0632



Road Widths	Travellane	Roadway	Lane Count	Base	Subbase
-------------	------------	---------	------------	------	---------

Curves

Grades

Historic Projects

Maintenance Garage	(Not State Maintained)
--------------------	------------------------

Traffic Counters

Functional Class	8
------------------	---

Speed Zone

AADT Counts	2012	
	2011	
	2010	
	2009	
	2008	

Crash Locations	2012	
	2011	
	2010	
	2009	
	2008	

DESCRIPTION BLOCK

Historic Projects Retreatment, Resurface, Unknown, Bituminous Mix, Skirny Mix, Bituminous Seal, Gravel, Surface Treated Gravel, Plant Mix, Reclaimed Base and Bituminous Concrete, Concrete	Functional Class Legend for Functional Classes 1-19	Curves Legend for Curve Types (left/right)	Grades Legend for Grade Types (up/down)	Road Widths Legend for Road Widths (ft)	Traffic Counters Legend for Counter ID	AADT Legend for Annual Average Daily Traffic	Crash Locations Legend for Crash Types (Fatal, Injury, Property Damage Only, Unknown)	Mileage by Functional Class By Sheet 0632 8 - Rural - Minor collector 0.400	Mileage by Town By Sheet NORWICH - S06321411 0.4 of 0.4	DISTRICT 4	TOWN NORWICH	Date: 11/15/13	ROUTE Min-0632 ETE mileage: 0.0 to 0.4
Total Mileage: 0.400 mi									Total Mileage: 0.4 mi		1 of 1 TWN mileage: 0.0 to 0.4		

For More Information Contact - Vermont Agency of Transportation, Policy, Planning and Intermodal Development Division - Mapping Unit, 1 National Life Drive, Montpelier, VT 05633-5001 Telephone: 802-828-2600.