

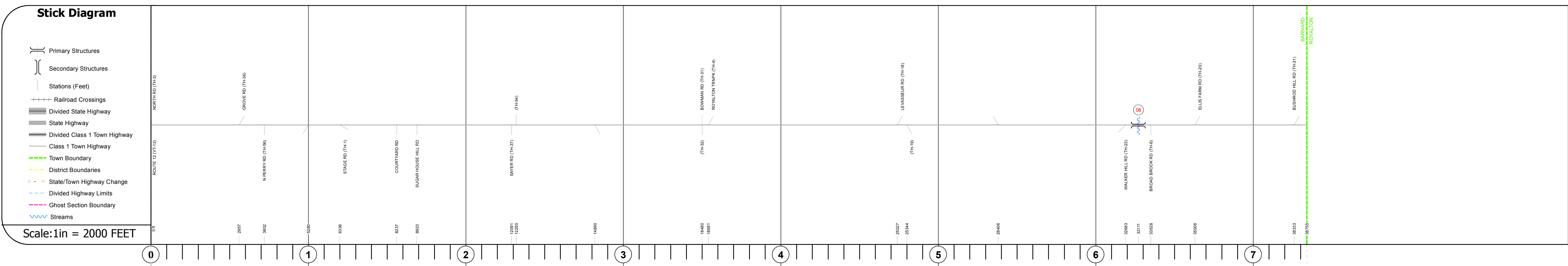
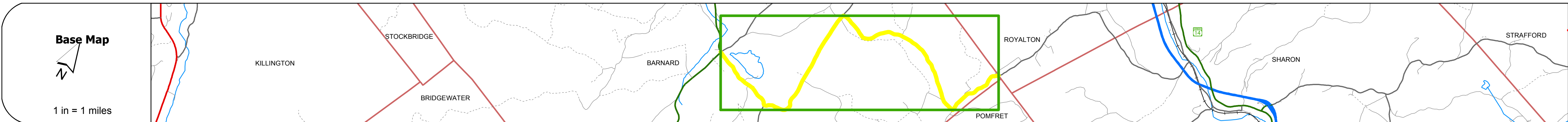
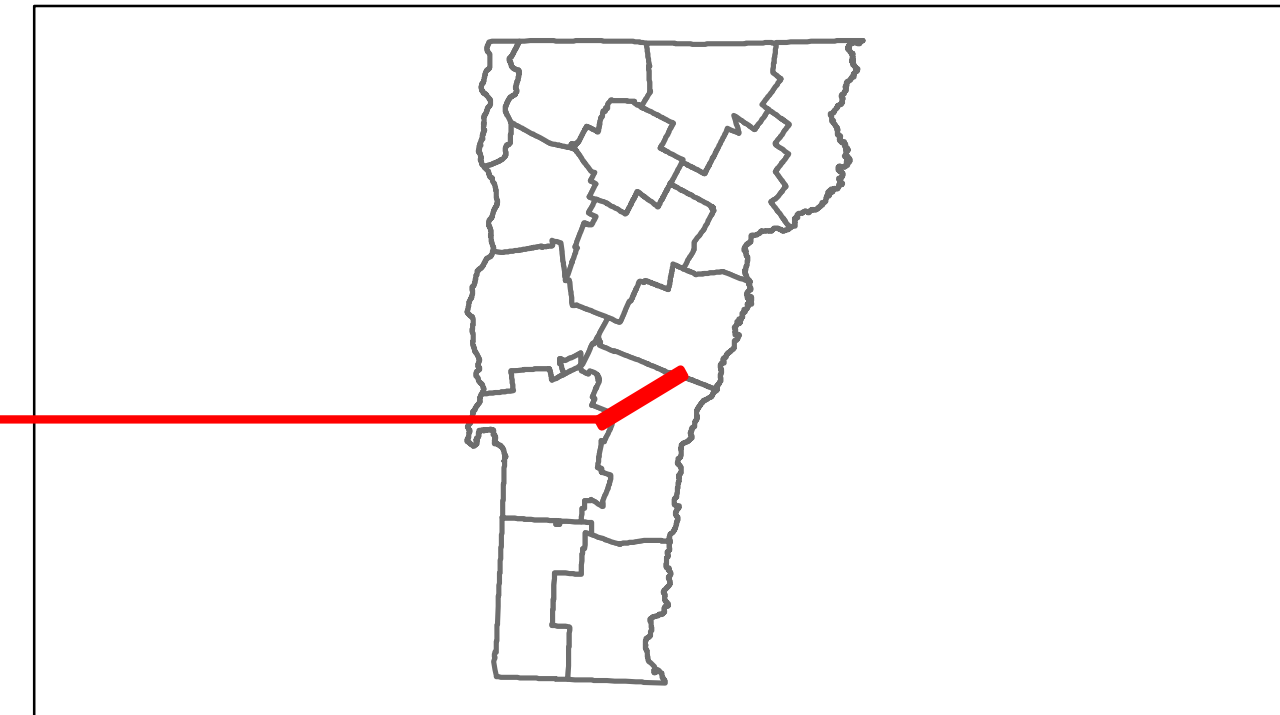


Route Log Progress Chart

DRAFT

Please Note: Errors and Omissions May Exist.
Contact the VTrans Mapping Unit with questions or concerns.

DISTRICT	TOWN	ROUTE
4	BARNARD	Min-0620



DESCRIPTION BLOCK
<p>Bridge 8: Stringer/multi-beam or girder - 1948 Structure No: 101403000814031 Length: 59' Width: 22.0' Facility Carried: C2002 Bridge Type: ROLLED BEAM Features Intersected: BROAD BROOK Surface: Concrete Maintenance/Ownership: Town</p>

Travellane Roadway Lane Count Base Subbase	Curves	Grades	Historic Projects	Maintenance Garage	Traffic Counters	Functional Class	Speed Zone	AADT Counts	Crash Locations
				(Not State Maintained)	8V22AE, 8V339, 8V338, 8V447	8			

Historic Projects Retreatment, Resurface, Unknown, Bituminous Mix, Skirny Mix, Bituminous Seal, Bituminous Concrete, Surface Treated Gravel, Plant Mix, Reclaimed Base and Bituminous Concrete, Concrete	Functional Class 1, 2, 6, 7, 8, 11, 12, 14, 16, 17, 19	Curves curve left, curve right	Road Widths (ft)	Traffic Counters (counter ID)	AADT (count)	Crash Locations Fatal, Injury, Property Damage Only, Unknown Crash Type	Mileage by Functional Class By Sheet 0620 8 - Rural - Minor collector 7.340	Mileage by Town By Sheet BARNARD - S06201403 7.34 of 7.34	DISTRICT 4	TOWN BARNARD	Date: 11/15/13	ROUTE Min-0620 ETE mileage: 0.0 to 7.34
						Total Mileage: 7.340 mi	Total Mileage: 7.34 mi					