


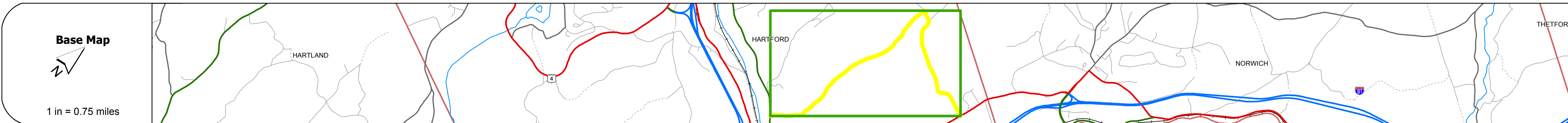
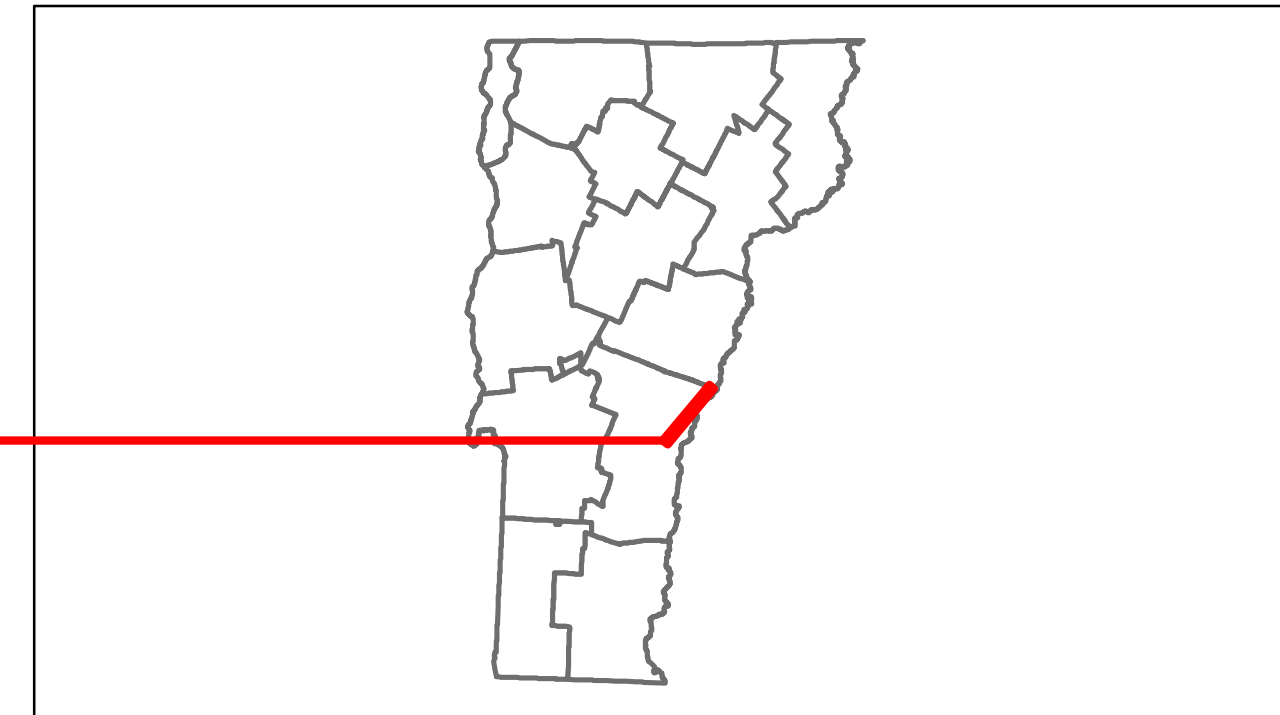


Route Log Progress Chart

DRAFT

Please Note: Errors and Omissions May Exist.
Contact the VTrans Mapping Unit with questions or concerns.

DISTRICT	TOWN	ROUTE
4	HARTFORD	Min-0612



DESCRIPTION BLOCK	

	0	1	2	3	4
Road Widths Travellane Roadway Lane Count Base Subbase					
Curves					
Grades					
Historic Projects					
Maintenance Garage			(Not State Maintained)		
Traffic Counters	SEYX00				SEYX01
Functional Class	8 - Rural - Minor collector				
Speed Zone					
AADT Counts	2012				
	2011				
	2010				
	2009				
	2008				
Crash Locations	2012				
	2011				
	2010				
	2009				
	2008				

Historic Projects Retirement, Resurface, Unknown, Bituminous Mix, Skippy Mix, Bituminous Seal, Gravel, Surface Treated Gravel, Plant Mix, Reclaimed Base and Bituminous Concrete, Concrete	Functional Class 1, 2, 3, 4, 5, 6, 7, 8, 9, 10, 11, 12, 13, 14, 15, 16, 17, 18, 19	Curves curve left, curve right	Road Widths (ft)	Traffic Counters (counter ID)	AADT (count)	Crash Locations Fatal, Injury, Property Damage Only, Unknown Crash Type	Mileage by Functional Class By Sheet 0612 8 - Rural - Minor collector 4.030	Mileage by Town By Sheet HARTFORD - S06121408 4.03 of 4.03	DISTRICT 4	TOWN HARTFORD	Date: 11/15/13 1 of 1 TWN mileage: 0.0 to 4.03	ROUTE Min-0612 ETE mileage: 0.0 to 4.03
						Total Mileage: 4.030 mi		Total Mileage: 4.03 mi				