

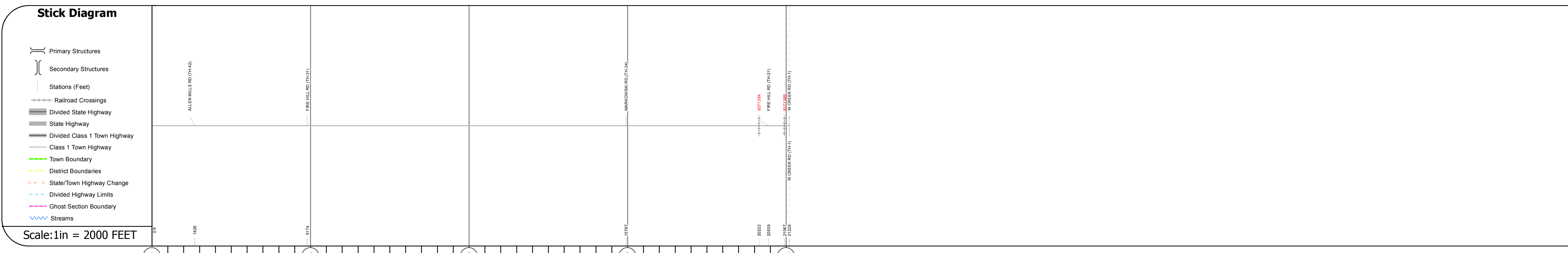
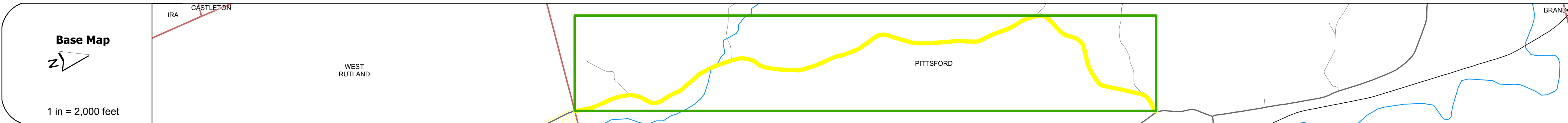
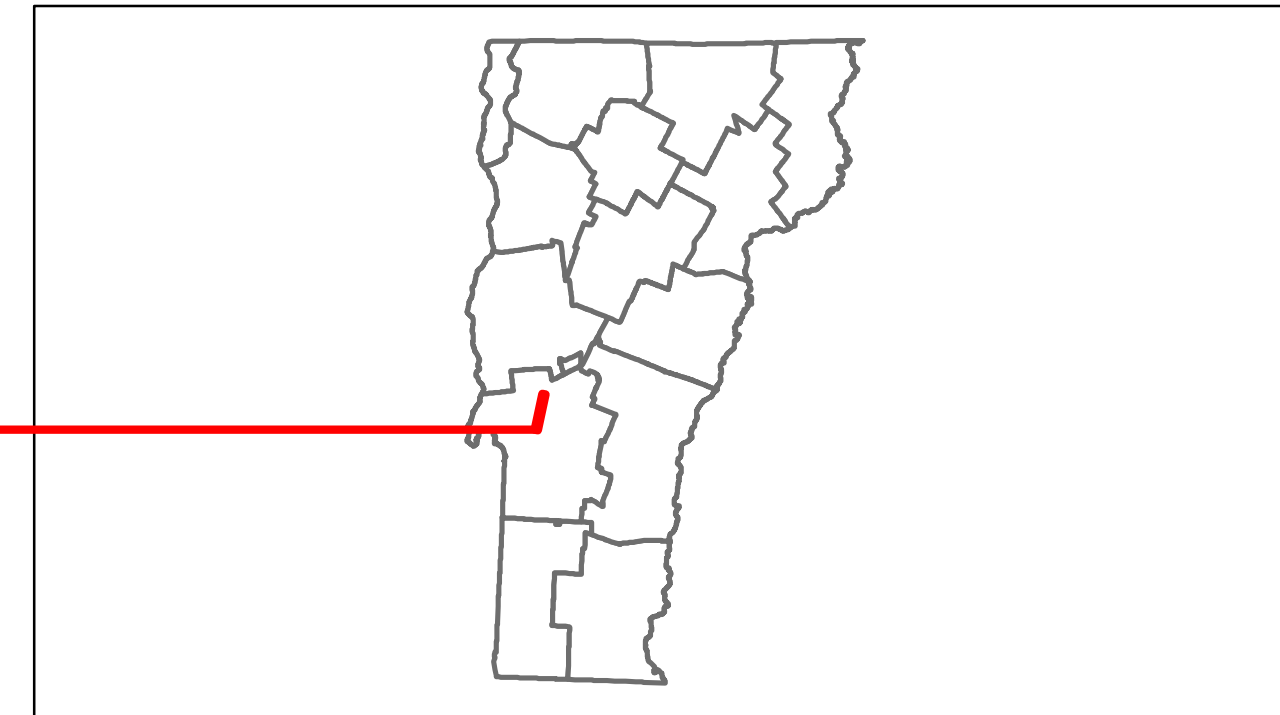


Route Log Progress Chart

DRAFT

Please Note: Errors and Omissions May Exist.
Contact the VTrans Mapping Unit with questions or concerns.

DISTRICT	TOWN	ROUTE
3	PITTSFORD	Min-0598



DESCRIPTION BLOCK	

Travellane	Roadway	Lane Count	Base	Subbase
Road Widths				
Curves				
Grades				
Historic Projects				
Maintenance Garage (Not State Maintained)				
Traffic Counters (98924P, 98934S)				
Functional Class (8 - Rural - Minor collector)				
Speed Zone				
AADT Counts (2012, 2011, 2010, 2009, 2008)				
Crash Locations (2012, 2011, 2010, 2009, 2008)				

Historic Projects Retreatment, Resurface, Unknown, Bituminous Mix, Skinny Mix, Bituminous Seal, Bituminous Concrete, Surface Treated Gravel, Plant Mix, Reclaimed Base and Bituminous Concrete, Concrete	Functional Class 1, 2, 6, 7, 8, 11, 12, 14, 16, 17, 19	Curves curve left, curve right	Road Widths (ft)	AADT (count)	Mileage by Functional Class By Sheet 0598 8 - Rural - Minor collector 4.020	Mileage by Town By Sheet PITTSFORD - S05981116 4.02 of 4.02	DISTRICT 3	TOWN PITTSFORD	Date: 11/15/13	ROUTE Min-0598 ETE mileage: 0.0 to 4.02
Crash Locations Fatal, Injury, Property Damage Only, Unknown Crash Type						Total Mileage: 4.020 mi		1 of 1 TWN mileage: 0.0 to 4.02		