

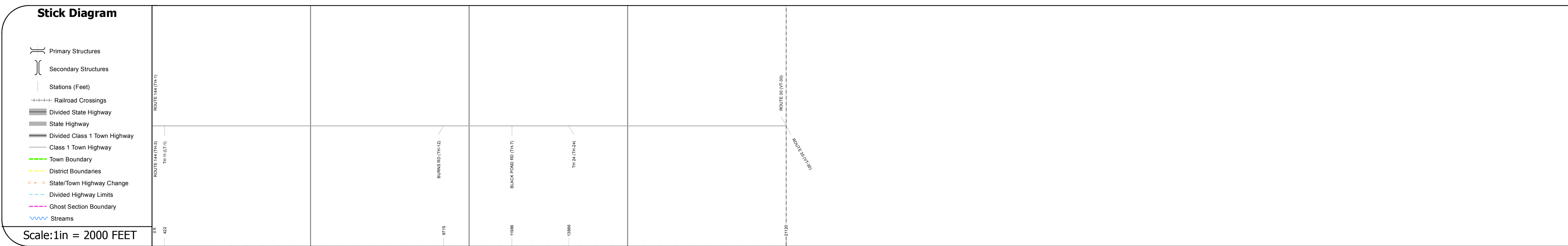
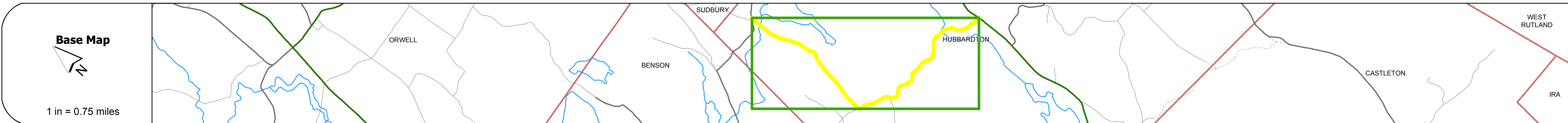
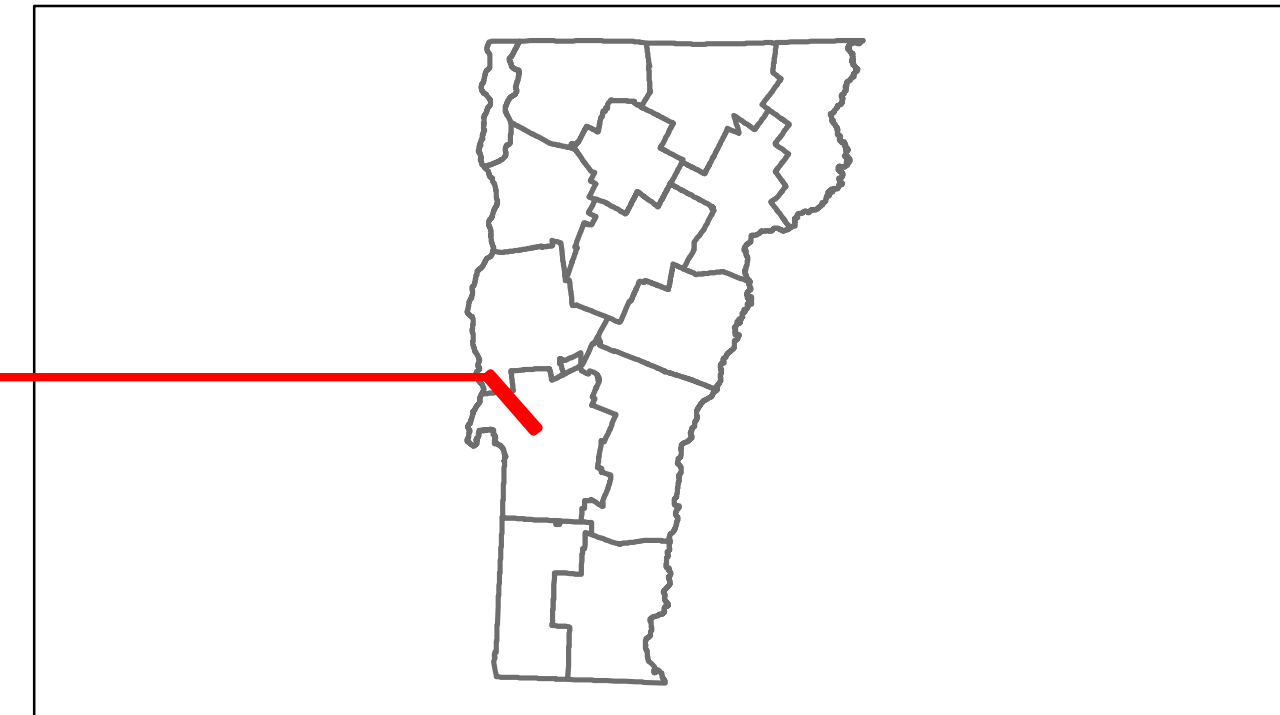


# Route Log Progress Chart

**DRAFT**

Please Note: Errors and Omissions May Exist.  
Contact the VTrans Mapping Unit with questions or concerns.

DISTRICT	TOWN	ROUTE
3	HUBBARDTON	Min-0594



## DESCRIPTION BLOCK

<b>Road Widths</b>	Travellane Roadway Lane Count Base Subbase				
<b>Curves</b>					
<b>Grades</b>					
<b>Historic Projects</b>					
<b>Maintenance Garage</b>		(Not State Maintained)			
<b>Traffic Counters</b>		SER008		SERXAO	
<b>Functional Class</b>		8			
<b>Speed Zone</b>					
<b>AADT Counts</b>	2012 2011 2010 2009 2008				
<b>Crash Locations</b>	2012 2011 2010 2009 2008				

<b>Historic Projects</b> Retirement, Resurface, Unknown, Bituminous Mix, Skirny Mix, Bituminous Seal, Concrete, Gravel, Surface Treated Gravel, Plant Mix, Reclaimed Base and Bituminous Concrete	<b>Functional Class</b> 1-19 color key <b>Speed Zones</b> 25, 30, 35, 40, 45, 50, 55, 60, 65	<b>Curves</b> - curve left, - curve right <b>Grades</b> - grade up, - grade down	<b>Road Widths</b> (ft) <b>Traffic Counters</b> (counter ID)	<b>AADT</b> (count) <b>Crash Locations</b> Fatal, Injury, Property Damage Only, Unknown Crash Type	<b>Mileage by Functional Class By Sheet</b> 0594 8 - Rural - Minor collector 4.000 <b>Total Mileage: 4.000 mi</b>	<b>Mileage by Town By Sheet</b> HUBBARDTON - S05941108 4.0 of 4.0 <b>Total Mileage: 4.0 mi</b>	<b>DISTRICT</b> 3	<b>TOWN</b> HUBBARDTON	<b>Date:</b> 11/15/13 <b>1 of 1</b> TWN mileage: 0.0 to 4.0	<b>ROUTE</b> Min-0594 ETE mileage: 0.0 to 4.0
--	---	---	---	---	---	--	----------------------	---------------------------	---	---