

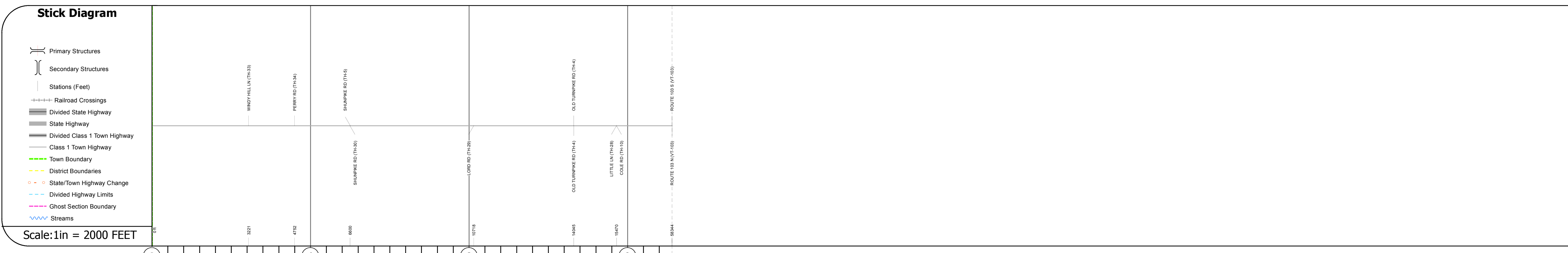
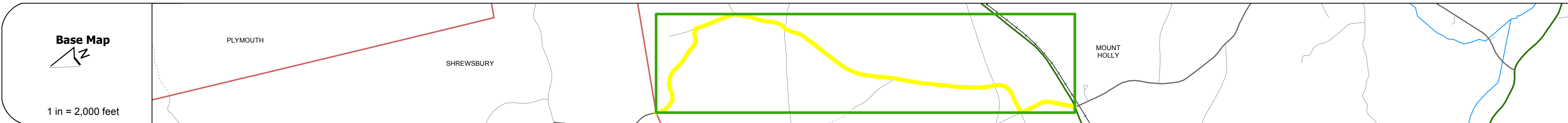
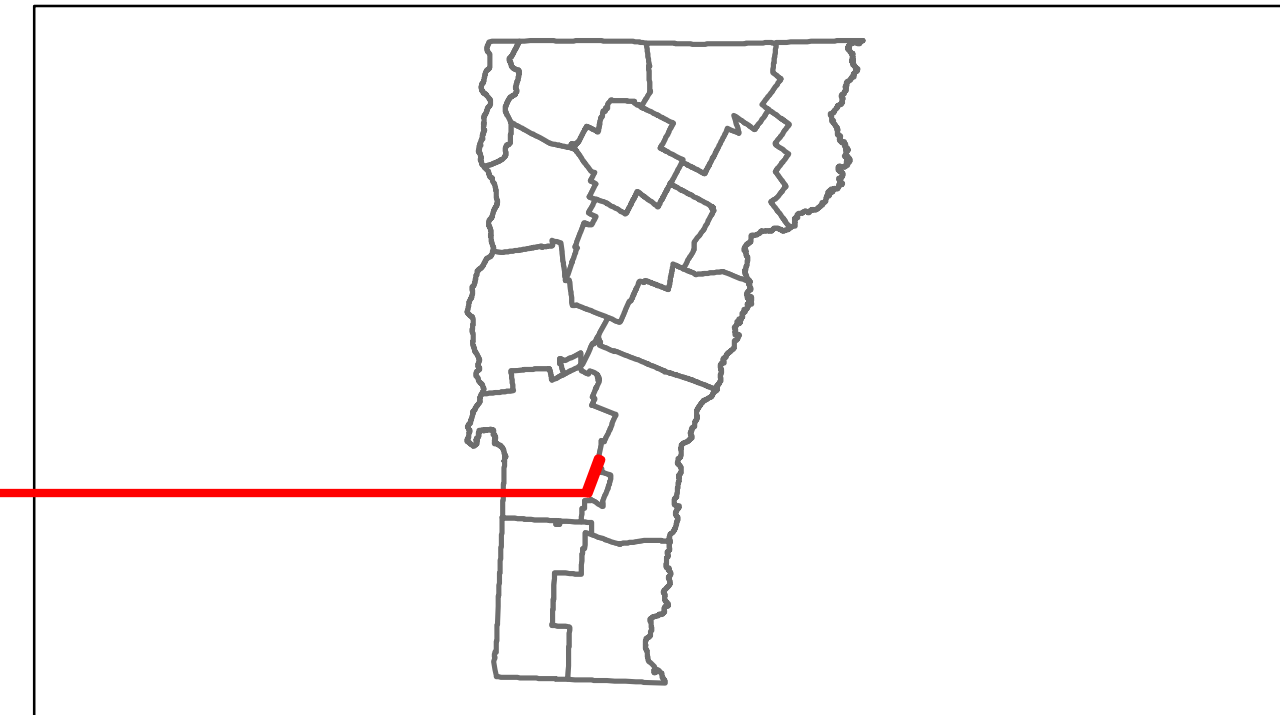


Route Log Progress Chart

DRAFT

Please Note: Errors and Omissions May Exist.
Contact the VTrans Mapping Unit with questions or concerns.

DISTRICT	TOWN	ROUTE
3	MOUNT HOLLY	Min-0582



DESCRIPTION BLOCK	

Road Widths	Travellane Roadway Lane Count Base Subbase				
Curves					
Grades					
Historic Projects					
Maintenance Garage	(Not State Maintained)				
Traffic Counters	868312				
Functional Class	8				
Speed Zone					
AADT Counts	2012 2011 2010 2009 2008				
Crash Locations	2012 2011 2010 2009 2008				

Historic Projects Retreatment, Resurface, Unknown, Bituminous Mix, Skirny Mix, Bituminous Seal, Gravel, Surface Treated Gravel, Plant Mix, Reclaimed Base and Bituminous Concrete, Concrete	Functional Class 1-19, 2-19, 6-16, Speed Zones: 25, 30, 35, 40, 45, 50, 55, 60, 65	Curves curve left, curve right	Road Widths (ft)	Traffic Counters (counter ID)	AADT (count)	Crash Locations Fatal, Injury, Property Damage Only, Unknown Crash Type	Mileage by Functional Class By Sheet 0582 8 - Rural - Minor collector 3.280	Mileage by Town By Sheet MOUNT HOLLY - S05821112 3.28 of 3.28	DISTRICT 3	TOWN MOUNT HOLLY	Date: 11/15/13	ROUTE Min-0582 ETE mileage: 12.99 to 16.27
							Total Mileage: 3.280 mi	Total Mileage: 3.28 mi	1 of 1 TWN mileage: 0.0 to 3.28			