Route Log Progress Chart

DRAFT

Please Note: Errors and Omissions May Exist.
Contact the VTrans Mapping Unit with questions or concerns.

DISTRICT	TOWN	ROUTE
3	CLARENDON	Min-0576

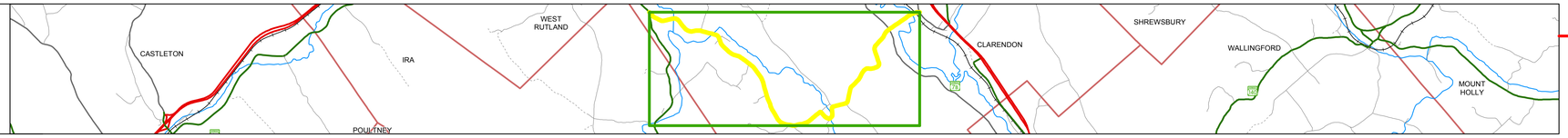

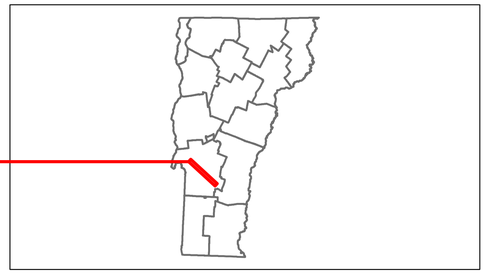

Stick Diagram

Primary Structures
Secondary Structures
Stations (Feet)
Railroad Crossings
Divided State Highway
State Highway
Divided Class 1 Town Highway
Class 1 Town Highway
Town Boundary
District Boundaries
State/Town Highway Change
Divided Highway Limits
Ghost Section Boundary
Streams

Scale:1in = 2000 FEET

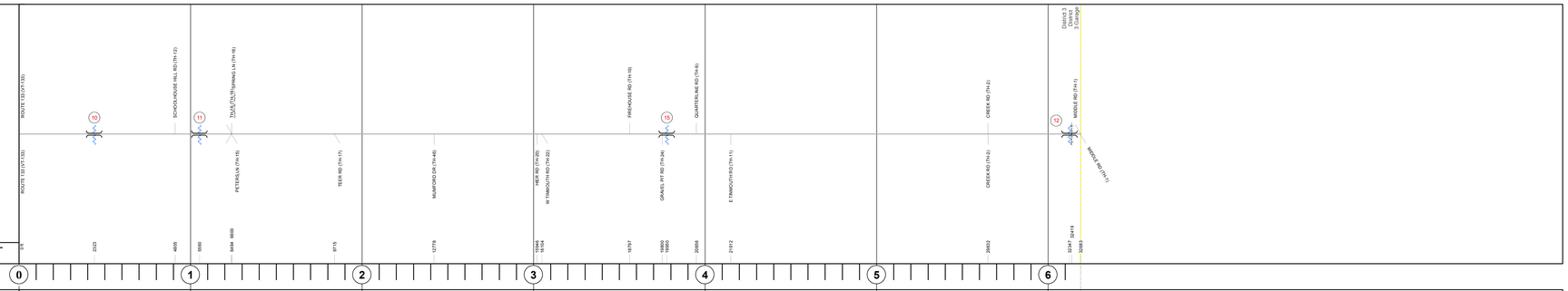

Road Widths

Travellane
Roadway
Lane Count
Base
Subbase

Curves

Grades

Historic Projects

2010: BHO 1443(39)

Maintenance Garage

(Not State Maintained)

Traffic Counters

S6R328
S6R327
S6R039

Functional Class

8

Speed Zone

AADT Counts

2012
2011
2010
2009
2008

Crash Locations

2012
2011
2010
2009
2008

DESCRIPTION BLOCK

Bridge 10:
Stringer/multi-beam or girder - 1957
Structure No. 101105001011051
Length: 79'
Width: 25.0'
Facility Carried: C2003
Bridge Type: ROLLED BEAM
Features Intersected: CLARENDON RIVER
Surface: Bituminous
Maintenance/Ownership: Town

Bridge 11:
Tee Beam - 1927
Structure No. 101105001111051
Length: 31'
Width: 20.2'
Facility Carried: C2003
Bridge Type: CONCRETE T-BEAM
Features Intersected: CLARENDON RIVER
Surface: Bituminous
Maintenance/Ownership: Town

Bridge 15:
Stringer/multi-beam or girder - 1938
Structure No. 101105001511051
Length: 69'
Width: 21.0'
Facility Carried: C2003
Bridge Type: ROLLED BEAM
Features Intersected: CLARENDON RIVER
Surface: Bituminous
Maintenance/Ownership: Town

Bridge 12:
Stringer/multi-beam or girder - 1987
Structure No. 101105001211051
Length: 92'
Width: 26.8'
Facility Carried: C2003
Bridge Type: ROLLED BEAM
Features Intersected: OTTER CREEK
Surface: Bituminous
Maintenance/Ownership: Town

Historic Projects

Retreatment
Resurface
Unknown
Bituminous Mix
Skinny Mix
Bituminous Seal
Bituminous Concrete
Bituminous Macadam
Cold Plane and Bituminous Concrete
Concrete
Gravel
Surface Treated Gravel
Plant Mix
Reclaimed Base and Bituminous Concrete

Functional Class

1 7 12 17
2 8 14 19
6 11 16

Speed Zones

SPEED LIMIT 25 30 35 40 45 50 55 60 65

Curves

curve left
curve right

Grades

grade up
grade down

Road Widths

(ft)

Traffic Counters

(counter ID)

AADT

(count)

Crash Locations

Fatal
Injury
Property Damage Only
Unknown Crash Type

Mileage by Functional Class By Sheet

0576	8 - Rural - Minor Collector	6.210

Total Mileage: 6.190 mi

Mileage by Town By Sheet

CLARENDON - S05761105		6.19 of 6.19

Total Mileage: 6.19 mi

DISTRICT	TOWN	Date: 11/15/13	ROUTE
3	CLARENDON	1 of 1 TWN mileage: 0.0 to 6.19	Min-0576 ETE mileage: 0.0 to 6.19