

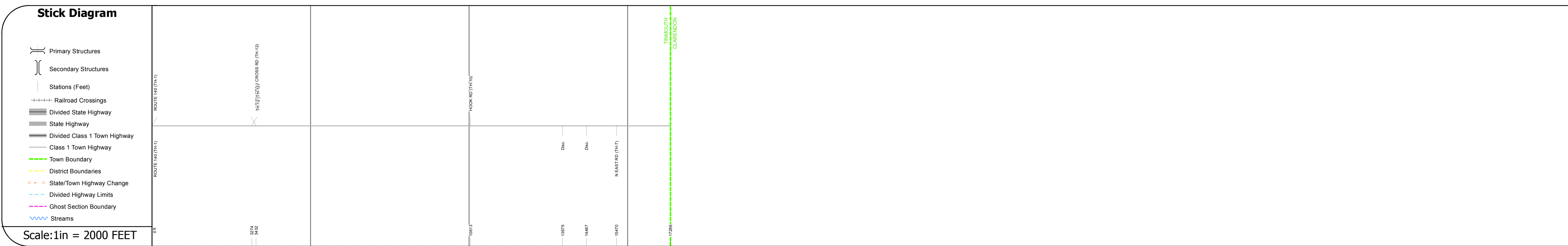
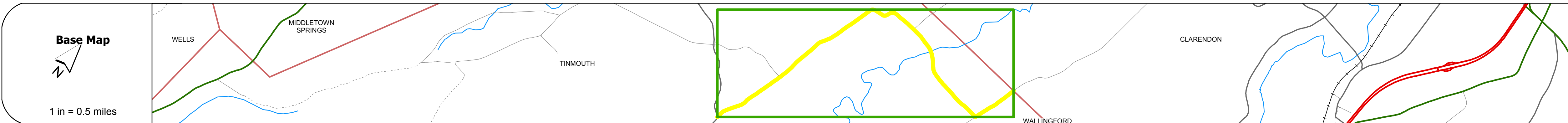
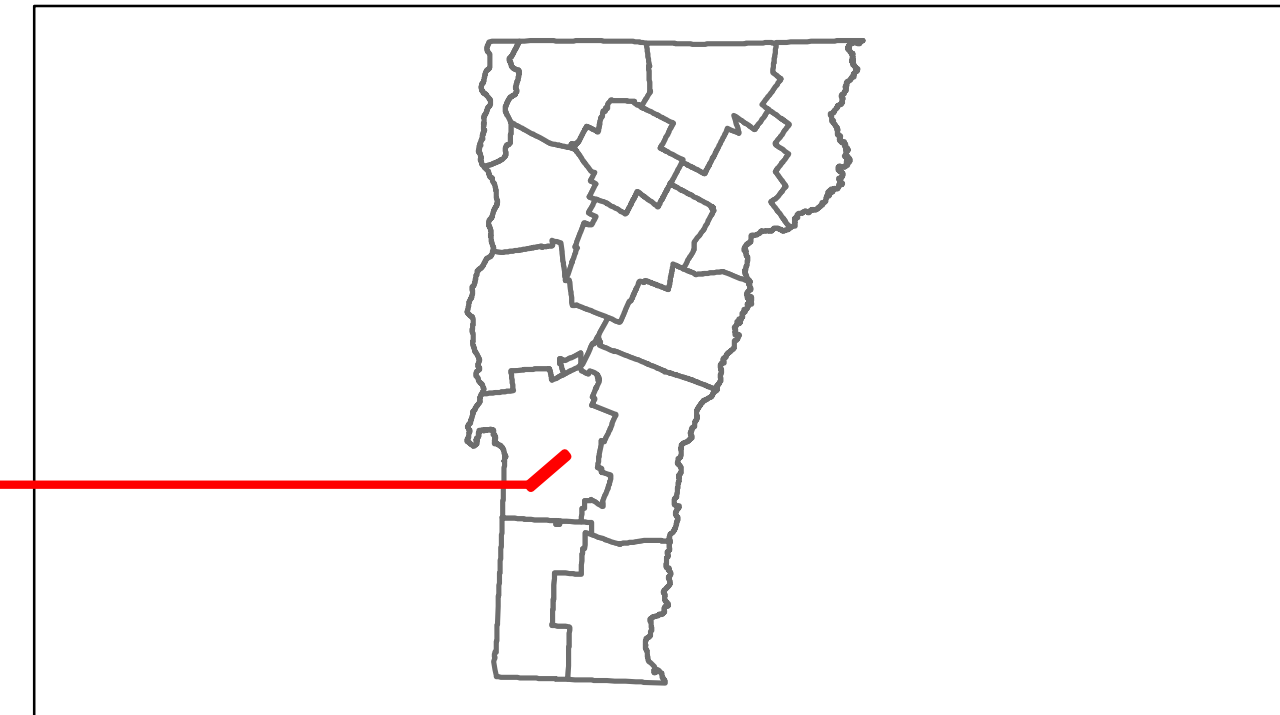


Route Log Progress Chart

DRAFT

Please Note: Errors and Omissions May Exist.
Contact the VTrans Mapping Unit with questions or concerns.

DISTRICT	TOWN	ROUTE
3	TINMOUTH	Min-0574



DESCRIPTION BLOCK	

0	1	2	3
Road Widths Travellane Roadway Lane Count Base Subbase			
Curves			
Grades			
Historic Projects			
Maintenance Garage (Not State Maintained)			
Traffic Counters			
Functional Class 8			
Speed Zone			
AADT Counts 2012 2011 2010 2009 2008			
Crash Locations 2012 2011 2010 2009 2008			

Historic Projects Retreatment, Resurface, Unknown, Bituminous Mix, Skippy Mix, Bituminous Seal, Gravel, Surface Treated Gravel, Plant Mix, Reclaimed Base and Bituminous Concrete, Concrete	Functional Class Legend for Functional Classes 1-19.	Curves Legend for curve left and curve right.	Road Widths Legend for road widths.	AADT Legend for traffic counter symbols.	Crash Locations Legend for Fatal, Injury, Property Damage Only, and Unknown Crash Type.	Mileage by Functional Class By Sheet 0574 8 - Rural - Minor collector 3.270	Mileage by Town By Sheet TINMOUTH - S05741124 3.27 of 3.27	DISTRICT 3	TOWN TINMOUTH	Date: 11/15/13	ROUTE Min-0574 ETE mileage: 0.0 to 3.27
						Total Mileage: 3.270 mi	Total Mileage: 3.27 mi	1 of 1 TWN mileage: 0.0 to 3.27			