


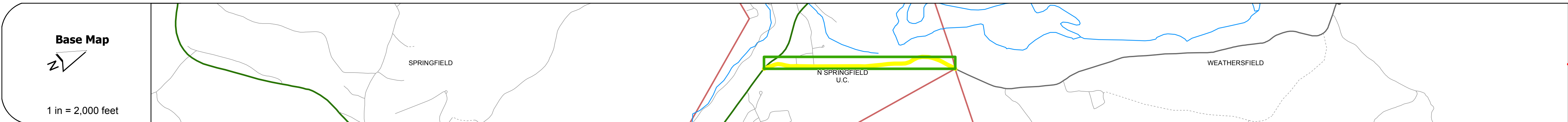
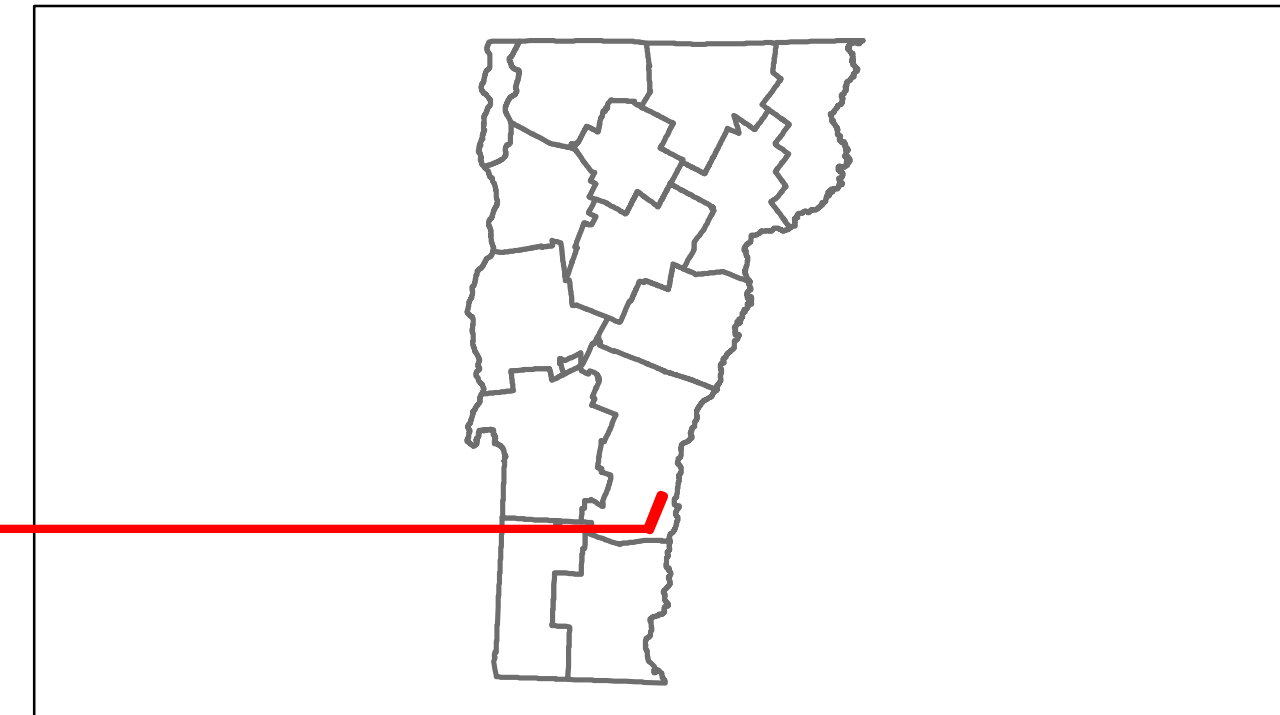


Route Log Progress Chart

DRAFT

Please Note: Errors and Omissions May Exist.
Contact the VTrans Mapping Unit with questions or concerns.

DISTRICT	TOWN	ROUTE
2	SPRINGFIELD	Min-0568



DESCRIPTION BLOCK

Road Widths	Travellane Roadway Lane Count Base Subbase
--------------------	--

Curves	
---------------	--

Grades	
---------------	--

Historic Projects	
--------------------------	--

Maintenance Garage	(Not State Maintained)
---------------------------	------------------------

Traffic Counters	SEYDAR SEYDAR
-------------------------	------------------

Functional Class	8
-------------------------	---

Speed Zone	
-------------------	--

AADT Counts	2012 2011 2010 2009 2008
--------------------	--------------------------------------

Crash Locations	2012 2011 2010 2009 2008
------------------------	--------------------------------------

Historic Projects Retreatment Resurface Unknown Bituminous Mix Skippy Mix Bituminous Seal Gravel Surface Treated Gravel Plant Mix Reclaimed Base and Bituminous Concrete Concrete	Functional Class 1 2 3 4 5 6 7 8 9 10 11 12 13 14 15 16 17 18 19 Speed Zones 25 30 35 40 45 50 55 60 65	Curves - curve left - curve right Grades - grade up - grade down	Road Widths (ft) Traffic Counters (counter ID)	AADT (count) Crash Locations Fatal Injury Property Damage Only Unknown Crash Type	Mileage by Functional Class By Sheet 0568 8 - Rural - Minor collector 1.250 Total Mileage: 1.250 mi	Mileage by Town By Sheet SPRINGFIELD - S05681418 1.25 of 1.25 Total Mileage: 1.25 mi	DISTRICT 2	TOWN SPRINGFIELD	Date: 11/15/13 1 of 1 TWN mileage: 0.0 to 1.25	ROUTE Min-0568 ETE mileage: 0.0 to 1.25
---	--	---	---	---	---	--	----------------------	----------------------------	--	--