Route Log Progress Chart

DRAFT

Please Note: Errors and Omissions May Exist.
Contact the VTrans Mapping Unit with questions or concerns.

DISTRICT	TOWN	ROUTE
2	GRAFTON	Min-0552

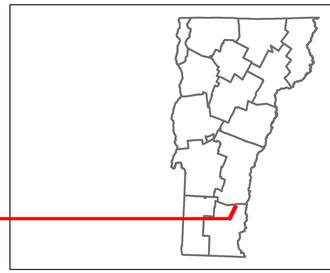

Base Map

1 in = 2,000 feet

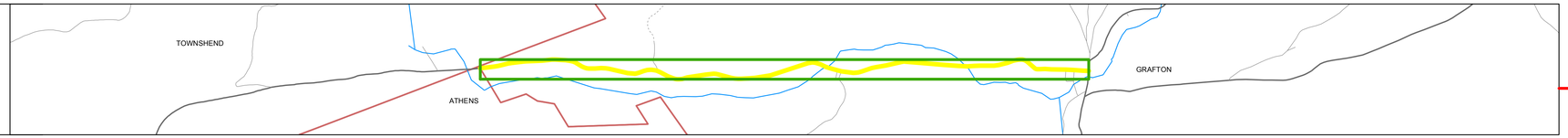

Stick Diagram

Primary Structures
Secondary Structures
Stations (Feet)
Railroad Crossings
Divided State Highway
State Highway
Divided Class 1 Town Highway
Class 1 Town Highway
Town Boundary
District Boundaries
State/Town Highway Change
Divided Highway Limits
Ghost Section Boundary
Streams

Scale:1in = 2000 FEET

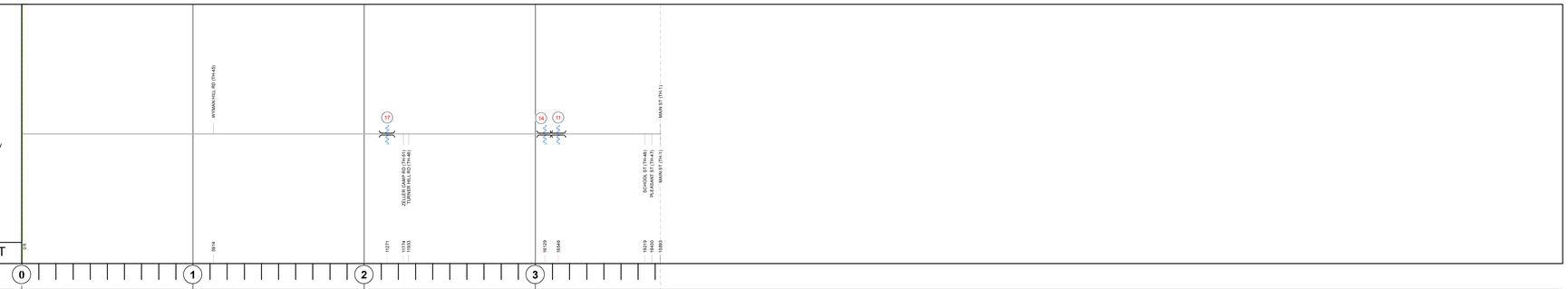

Road Widths

Travellane
Roadway
Lane Count
Base
Subbase

Curves

Grades

Historic Projects

1998: BRZ 1442(19)

Maintenance Garage

(Not State Maintained)

Traffic Counters

S6X248
S6XXAZ

Functional Class

8

Speed Zone

AADT Counts

2012
2011
2010
2009
2008

Crash Locations

2012
2011
2010
2009
2008

DESCRIPTION BLOCK

Bridge 17:
Stringer/multi-beam or girder - 1998
Structure No. 101306001713061
Length: 106'
Width: 26.5'
Facility Carried: C2002
Bridge Type: WELDED PLATE GIRDER
Features Intersected: S. BR. SAXTONS RIVER
Surface: Bituminous
Maintenance/Ownership: Town

Bridge 14:
Stringer/multi-beam or girder - 1939
Structure No. 101306001413061
Length: 74'
Width: 20.8'
Facility Carried: C2002
Bridge Type: ROLLED BEAM
Features Intersected: S. BR. SAXTONS RIVER
Surface: Bituminous
Maintenance/Ownership: Town

Bridge 11:
Stringer/multi-beam or girder - 1938
Structure No. 101306001113061
Length: 33'
Width: 24.2'
Facility Carried: C2002
Bridge Type: PRECASTCONCRETESLAB
Features Intersected: WILLIE BROOK
Surface: Bituminous
Maintenance/Ownership: Town

Historic Projects: Retreatment, Resurface, Unknown, Bituminous Mix, Skinny Mix, Bituminous Seal, Bituminous Concrete, Bituminous Macadam, Cold Plane and Bituminous Concrete, Concrete, Gravel, Surface Treated Gravel, Plant Mix, Reclaimed Base and Bituminous Concrete

Functional Class: 1, 2, 6, 7, 8, 11, 12, 14, 16, 17, 19

Speed Zones: 25, 30, 35, 40, 45, 50, 55, 60, 65

Curves: curve left, curve right

Grades: grade up, grade down

Road Widths: (ft)

Traffic Counters: (counter ID)

AADT: (count)

Crash Locations: Fatal, Injury, Property Damage Only, Unknown Crash Type

Mileage by Functional Class By Sheet

0552	8 - Rural - Minor Collector	3.730

Total Mileage: 3.730 mi

Mileage by Town By Sheet

GRAFTON - S05521306		3.73 of 3.73

Total Mileage: 3.73 mi

DISTRICT	TOWN	Date: 11/15/13	ROUTE
2	GRAFTON	1 of 1 TWN mileage: 0.0 to 3.73	Min-0552 ETE mileage: 3.01 to 6.74