Route Log Progress Chart

DRAFT

Please Note: Errors and Omissions May Exist.
Contact the VTrans Mapping Unit with questions or concerns.

DISTRICT	TOWN	ROUTE
2	WESTMINSTER	Min-0540

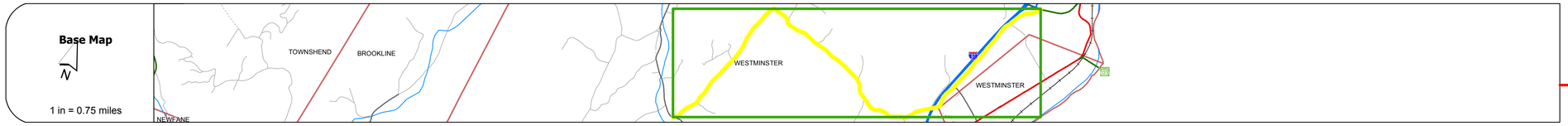

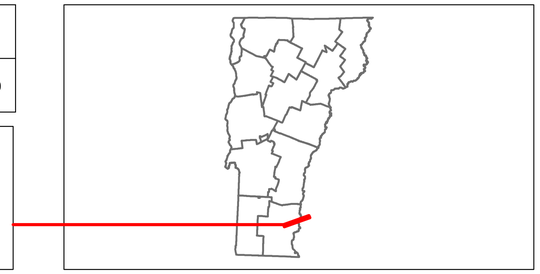

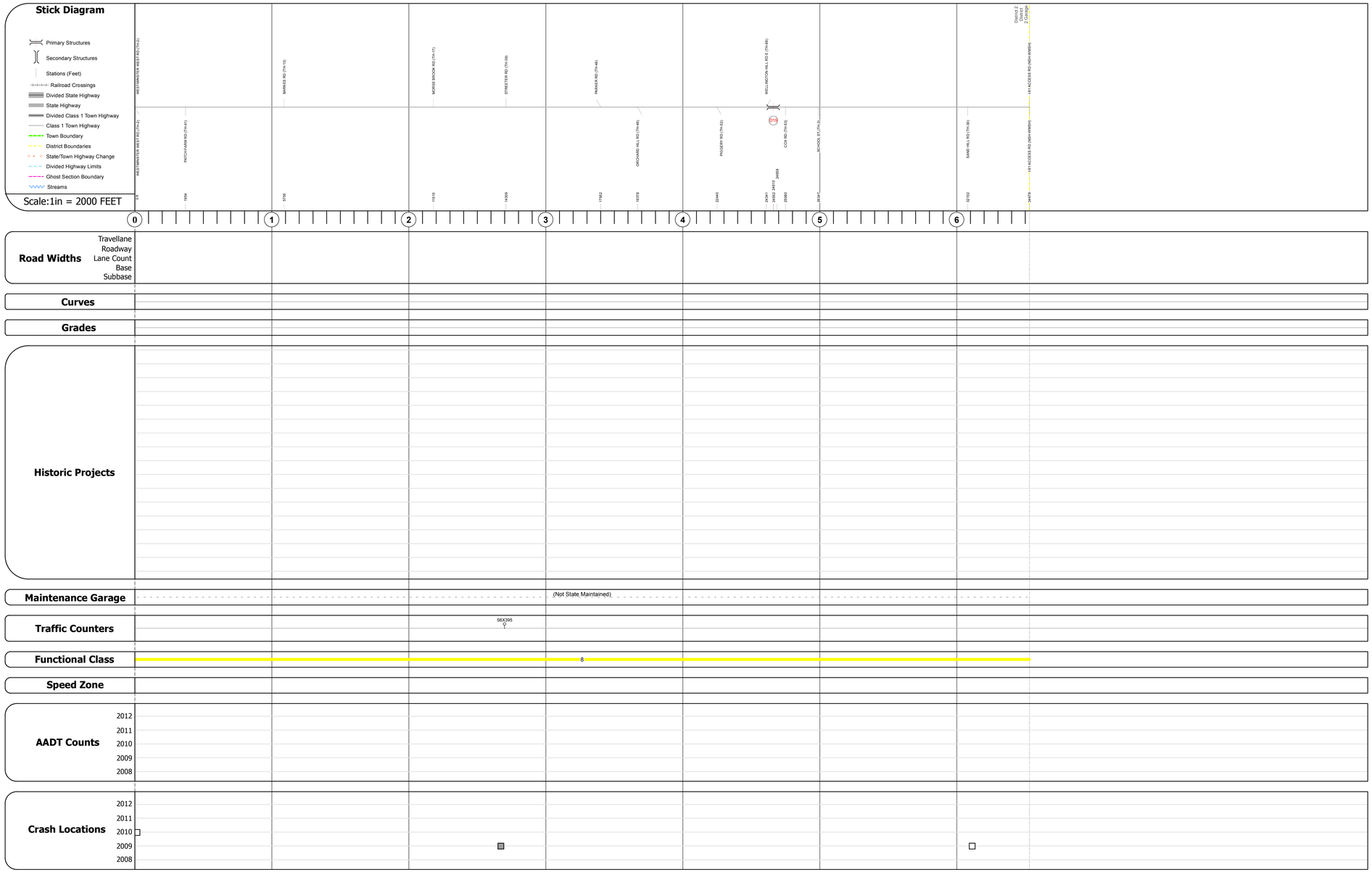

DESCRIPTION BLOCK

Bridge D19:
Stringer/multi-beam or girder - 1963
Structure No. 2013200D19132O1
Length: 269'
Width: 30.0'
Under Clearance: 16.0'
Facility Carried: TR 00TH4
Bridge Type: 4 SPAN ROLLED BEAM
Features Intersected: TH NO 4 OVER I 91
Surface: Bituminous
Maintenance/Ownership: State

Historic Projects: Retreatment, Resurface, Unknown, Bituminous Mix, Skinny Mix, Bituminous Seal, Bituminous Concrete, Bituminous Macadam, Cold Plane and Bituminous Concrete, Concrete, Gravel, Surface Treated Gravel, Plant Mix, Reclaimed Base and Bituminous Concrete

Functional Class: 1, 2, 6, 7, 8, 11, 12, 14, 16, 17, 19

Speed Zones: SPEED LIMIT 25, 30, 35, 40, 45, 50, 55, 60, 65

Curves: curve left, curve right

Grades: grade up, grade down

Road Widths: (ft)

Traffic Counters: (counter ID)

AADT: (count)

Crash Locations: Fatal, Injury, Property Damage Only, Unknown Crash Type

Mileage by Functional Class By Sheet

0540	8 - Rural - Minor Collector	6.530

Total Mileage: 6.530 mi

Mileage by Town By Sheet

WESTMINSTER - S05401320		6.53 of 6.53

Total Mileage: 6.53 mi

DISTRICT	TOWN	Date: 11/15/13	ROUTE
2	WESTMINSTER	1 of 1 TWN mileage: 0.0 to 6.53	Min-0540 ETE mileage: 0.0 to 6.53