


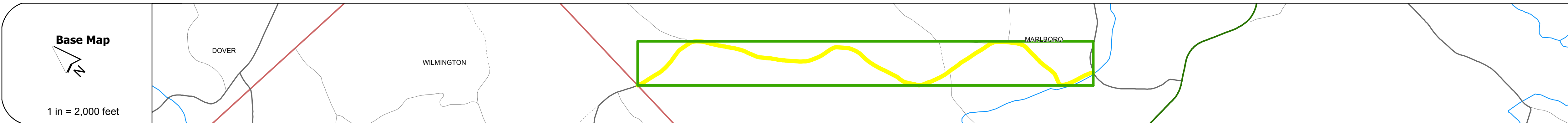
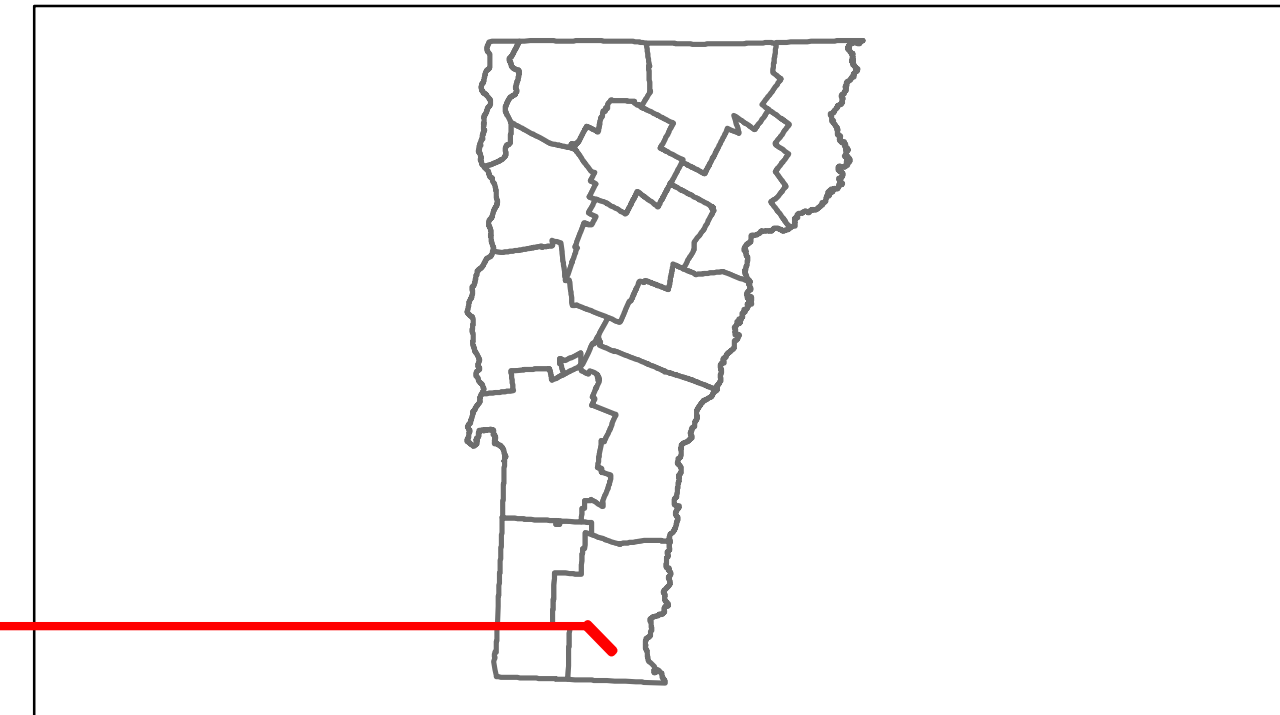


# Route Log Progress Chart

**DRAFT**

Please Note: Errors and Omissions May Exist.  
Contact the VTrans Mapping Unit with questions or concerns.

DISTRICT	TOWN	ROUTE
2	MARLBORO	Min-0526



DESCRIPTION BLOCK	

<b>Road Widths</b>	Travellane Roadway Lane Count Base Subbase			
<b>Curves</b>				
<b>Grades</b>				
<b>Historic Projects</b>				
<b>Maintenance Garage</b>				
<b>Traffic Counters</b>	56X363 56X366 56X360			
<b>Functional Class</b>	8			
<b>Speed Zone</b>				
<b>AADT Counts</b>	2012 2011 2010 2009 2008			
<b>Crash Locations</b>	2012 2011 2010 2009 2008			

<b>Historic Projects</b> Retreatment Bituminous Concrete Resurface Unknown Bituminous Mix Cold Patch and Skirny Mix Bituminous Seal Concrete Concrete	<b>Functional Class</b> 1 2 3 4 5 6 7 8 9 10 11 12 13 14 15 16 17 18 19 <b>Speed Zones</b> 25 30 35 40 45 50 55 60 65	<b>Curves</b> - curve left - curve right <b>Grades</b> - grade up - grade down	<b>Road Widths</b> (ft) <b>Traffic Counters</b> (counter ID)	<b>AADT</b> (count) <b>Crash Locations</b> Fatal Injury Property Damage Only Unknown Crash Type	<b>Mileage by Functional Class By Sheet</b> 0526 8 - Rural - Minor collector 3.370 <b>Total Mileage: 3.370 mi</b>	<b>Mileage by Town By Sheet</b> MARLBORO - S05261311 3.37 of 3.37 <b>Total Mileage: 3.37 mi</b>	<b>DISTRICT</b> 2	<b>TOWN</b> MARLBORO	<b>Date:</b> 11/15/13 <b>1 of 1</b> TWN mileage: 0.0 to 3.37	<b>ROUTE</b> Min-0526 ETE mileage: 3.3 to 6.67
--	--	---	---	---	---	---	----------------------	-------------------------	---	---