

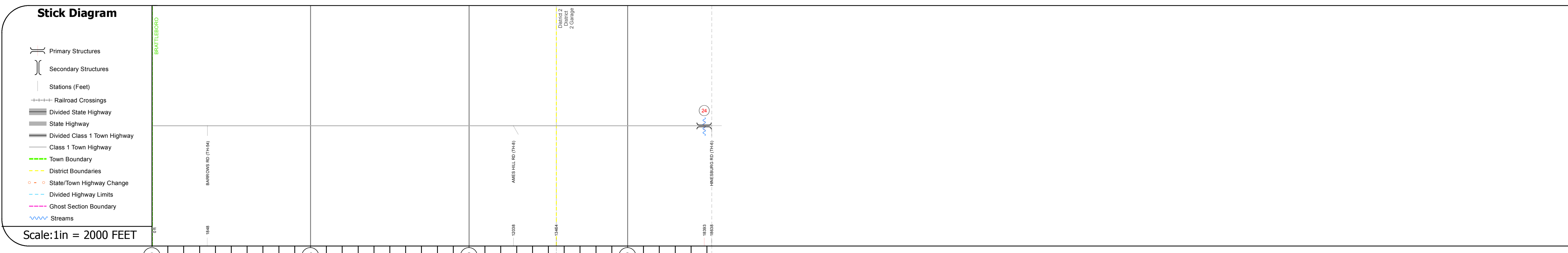

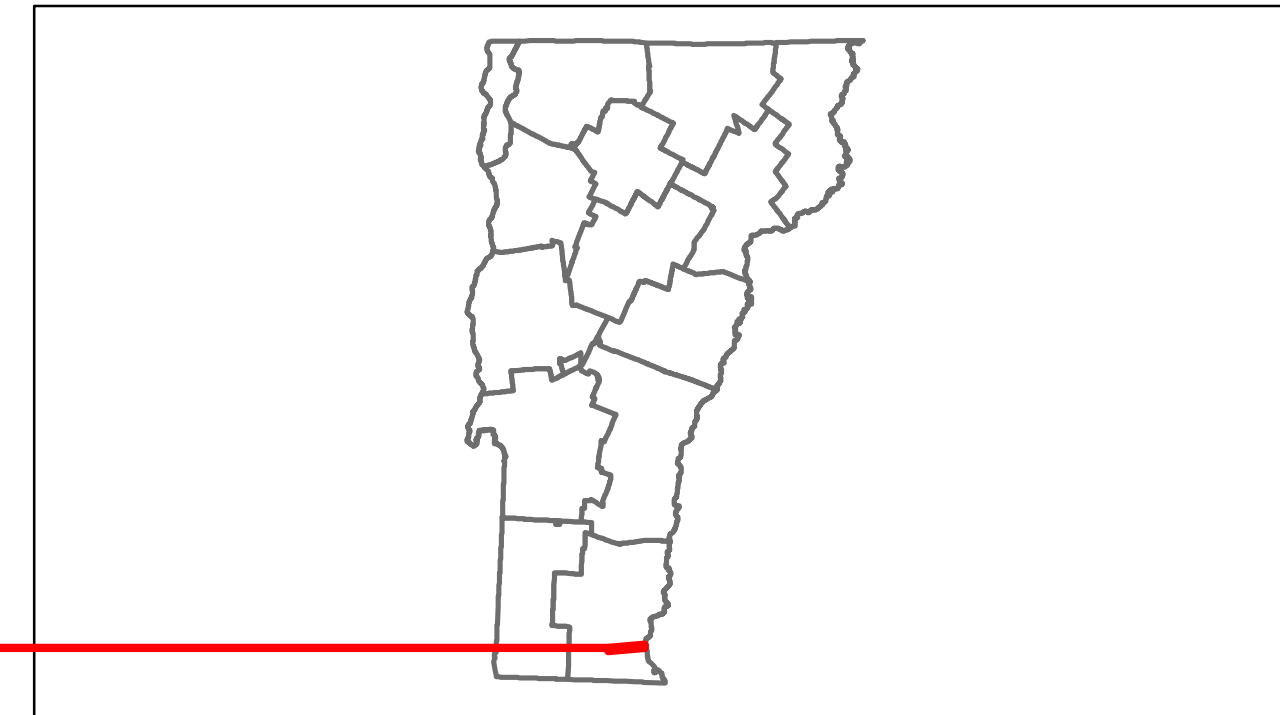


# Route Log Progress Chart

**DRAFT**

Please Note: Errors and Omissions May Exist.  
Contact the VTrans Mapping Unit with questions or concerns.

DISTRICT	TOWN	ROUTE
2	BRATTLEBORO	Min-0520



## DESCRIPTION BLOCK

**Bridge 24:**  
 Slab - 1991  
 Structure No. 101302002413021  
 Length: 25'  
 Width: 22.3'  
 Weight Limit: 0  
 Facility Carried: C3052  
 Bridge Type: STRESSED TIMBER SLAB  
 Features Intersected: AMES HILL BROOK  
 Surface: Bituminous  
 Maintenance/Ownership: Town

<b>Road Widths</b>	Travellane				
	Roadway				
	Lane Count				
	Base				
	Subbase				
<b>Curves</b>					
<b>Grades</b>					
<b>Historic Projects</b>					
<b>Maintenance Garage</b>			(Not State Maintained)		
<b>Traffic Counters</b>		583454			
<b>Functional Class</b>		8			
<b>Speed Zone</b>					
<b>AADT Counts</b>	2012				
	2011				
	2010				
	2009				
	2008				
<b>Crash Locations</b>	2012				
	2011				
	2010				
	2009				
	2008				

<b>Historic Projects</b> Retreatment, Resurface, Unknown, Bituminous Mix, Skirny Mix, Bituminous Seal, Gravel, Surface Treated Gravel, Plant Mix, Reclaimed Base and Bituminous Concrete, Concrete	<b>Functional Class</b> 1, 2, 6, 7, 8, 11, 12, 14, 16, 17, 19	<b>Curves</b> curve left, curve right	<b>Road Widths</b> (ft)	<b>Traffic Counters</b> (counter ID)	<b>AADT</b> (count)	<b>Crash Locations</b> Fatal, Injury, Property Damage Only, Unknown Crash Type	<b>Mileage by Functional Class By Sheet</b> 0520 8 - Rural - Minor collector 3.530	<b>Mileage by Town By Sheet</b> BRATTLEBORO - S05201302 3.53 of 3.53	<b>DISTRICT</b> 2	<b>TOWN</b> BRATTLEBORO	<b>Date:</b> 11/15/13	<b>ROUTE</b> Min-0520
							<b>Total Mileage:</b> 3.530 mi	<b>Total Mileage:</b> 3.53 mi	<b>1 of 1</b> TWN mileage: 0.0 to 3.53	ETE mileage: 2.55 to 6.08		