

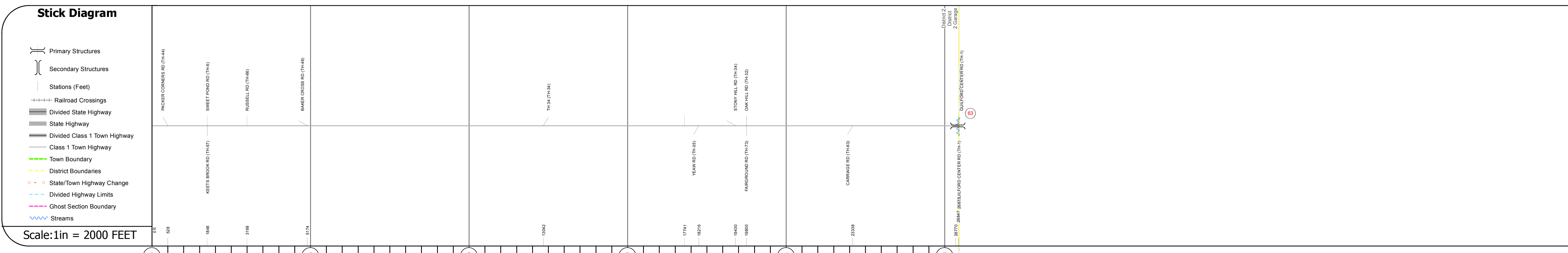

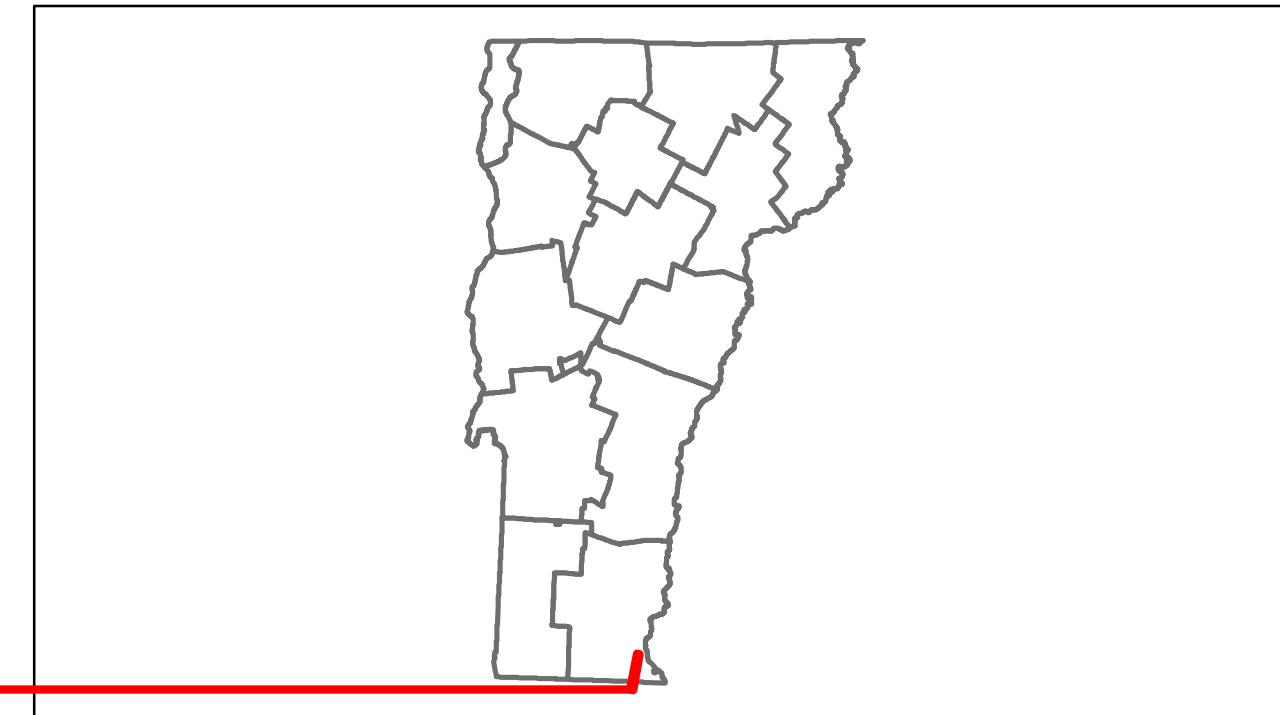


Route Log Progress Chart

DRAFT

Please Note: Errors and Omissions May Exist.
Contact the VTrans Mapping Unit with questions or concerns.

DISTRICT	TOWN	ROUTE
2	GUILFORD	Min-0510



DESCRIPTION BLOCK
<p>Bridge 63: Stringer/multi-beam or girder - 1957 Structure No. 101307006313071 Length: 64' Width: 23.8' Facility Carried: C2004 Bridge Type: ROLLED BEAM Features Intersected: BROAD BROOK Surface: Bituminous Maintenance/Ownership: Town</p>

Travellane Roadway Lane Count Base Subbase	0	1	2	3	4	5
Road Widths						
Curves						
Grades						
Historic Projects						
Maintenance Garage			(Not State Maintained)			
Traffic Counters	056X006		06X379		06X034	
Functional Class	8					
Speed Zone						
AADT Counts	2012					
	2011					
	2010					
	2009					
	2008					
Crash Locations	2012					
	2011					
	2010					
	2009					
	2008					

Historic Projects	Functional Class	Curves	Road Widths	AADT	Mileage by Functional Class By Sheet	Mileage by Town By Sheet	DISTRICT	TOWN	Date: 11/15/13	ROUTE
<ul style="list-style-type: none"> Retreatment Resurface Unknown Bituminous Mix Skinny Mix Bituminous Seal Gravel Surface Treated Gravel Plant Mix Reclaimed Base and Bituminous Concrete Concrete 	<ul style="list-style-type: none"> 1 2 6 7 8 11 12 14 16 17 19 	<ul style="list-style-type: none"> curve left curve right 	<ul style="list-style-type: none"> (ft) 	<ul style="list-style-type: none"> (count) 	0510 8 - Rural - Minor collector 5.090	GUILFORD - S05101307 5.09 of 5.09	2	GUILFORD	1 of 1 ETE mileage: 0.0 to 5.09	Min-0510 ETE mileage: 0.0 to 5.09
Total Mileage: 5.090 mi						Total Mileage: 5.09 mi				