Route Log Progress Chart

DRAFT

Please Note: Errors and Omissions May Exist.
Contact the VTrans Mapping Unit with questions or concerns.

DISTRICT	TOWN	ROUTE
2	GUILFORD	Min-0508

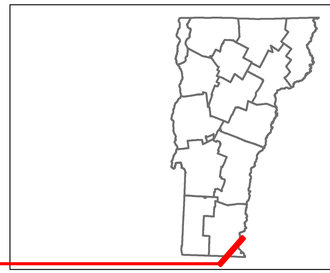

Base Map

1 in = 1 miles

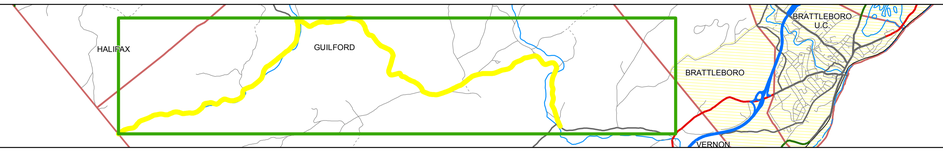

Stick Diagram

- Primary Structures
- Secondary Structures
- Stations (Feet)
- Railroad Crossings
- Divided State Highway
- State Highway
- Divided Class 1 Town Highway
- Class 1 Town Highway
- Town Boundary
- District Boundaries
- State/Town Highway Change
- Divided Highway Limits
- Ghost Section Boundary
- Streams

Scale:1in = 2000 FEET



Road Widths
Travellane
Roadway
Lane Count
Base
Subbase

Curves

Grades

Historic Projects

Maintenance Garage
(Not State Maintained)

Traffic Counters
S6X012
S6X405
S6X381
S6XXGC
S6X380
S6XXGB

Functional Class
8

Speed Zone

AADT Counts
2012
2011
2010
2009
2008

Crash Locations
2012
2011
2010
2009
2008

DESCRIPTION BLOCK

Bridge 62:
Stringer/multi-beam or girder - 1939
Structure No. 101307006213071
Length: 50'
Width: 24.0'
Facility Carried: C3007
Bridge Type: ROLLED BEAM
Features Intersected: ROARING BROOK
Maintenance/Ownership: Town

Bridge 13:
Truss - thru - 1870
Structure No. 101307001313071
Length: 107'
Height: 9.42'
Width: 14.8'
Weight Limit: 08
Facility Carried: C2001
Bridge Type: TOWN LATTICE COV BR
Features Intersected: GREEN RIVER
1
Covered: GREEN RIVER
Surface: Timber
Maintenance/Ownership: Town

Bridge 12:
Stringer/multi-beam or girder - 1939
Structure No. 101307001213071
Length: 90'
Width: 20.8'
Facility Carried: C2001
Bridge Type: ROLLED BEAM
Features Intersected: BROAD BROOK
Surface: Bituminous
Maintenance/Ownership: Town

Historic Projects
- Retreatment
- Resurface
- Unknown
- Bituminous Mix
- Skinny Mix
- Bituminous Seal
- Bituminous Concrete
- Bituminous Macadam
- Cold Plane and Bituminous Concrete
- Concrete
- Gravel
- Surface Treated Gravel
- Plant Mix
- Reclaimed Base and Bituminous Concrete

Functional Class
1 - Interstate; 7 - Principal Arterial; 12 - Minor Arterial; 17 - Major Collector; 2 - Interstate; 8 - Principal Arterial; 14 - Minor Arterial; 19 - Major Collector; 6 - Interstate; 11 - Principal Arterial; 16 - Minor Arterial

Speed Zones
SPEED LIMIT 25, 30, 35, 40, 45, 50, 55, 60, 65

Curves
- curve left
- curve right

Grades
- grade up
- grade down

Road Widths
(ft)

Traffic Counters
(counter ID)

AADT
(count)

Crash Locations
- Fatal
- Injury
- Property Damage Only
- Unknown Crash Type

Mileage by Functional Class By Sheet

0508	8 - Rural - Minor Collector	9.000

Total Mileage: 9.000 mi

Mileage by Town By Sheet

GUILFORD - S05081307	9.0 of 10.69

Total Mileage: 9.0 mi

DISTRICT	TOWN	Date: 11/15/13	ROUTE
2	GUILFORD	1 of 2 TWN mileage: 0.0 to 9.0	Min-0508 ETE mileage: 0.0 to 10.69