


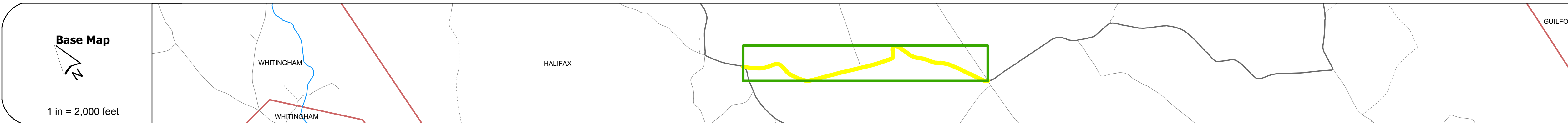
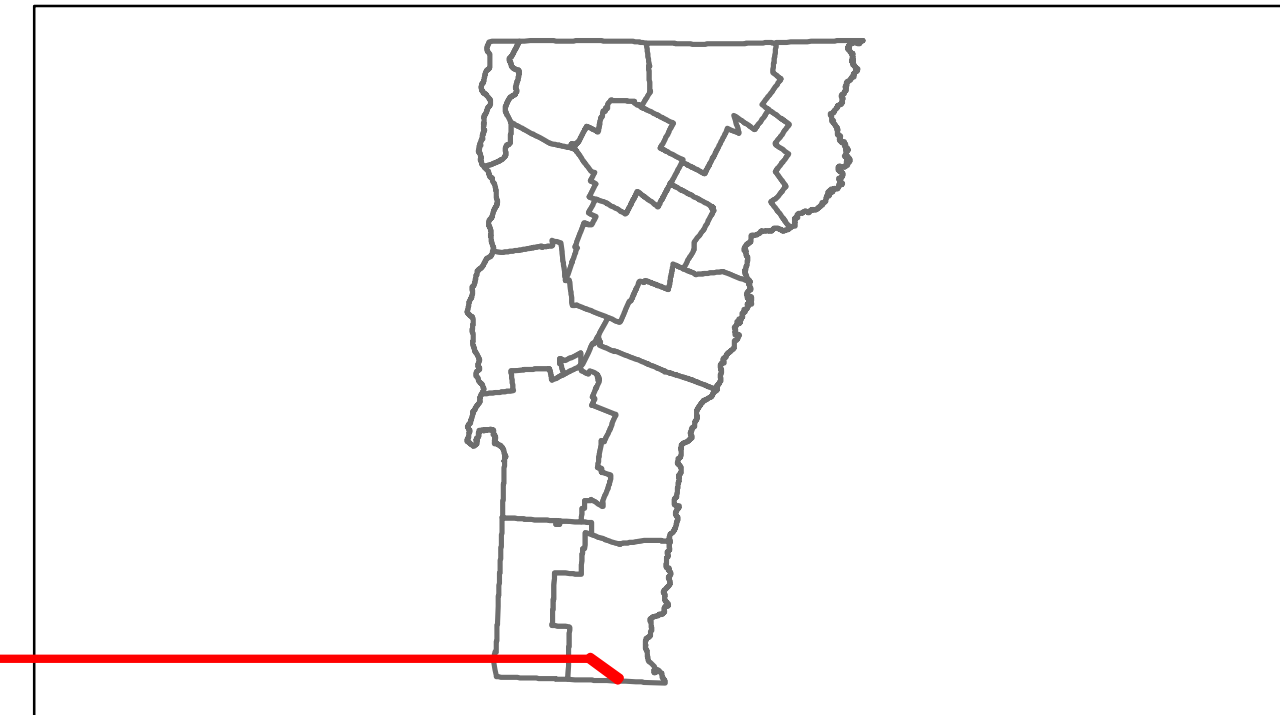


Route Log Progress Chart

DRAFT

Please Note: Errors and Omissions May Exist.
Contact the VTrans Mapping Unit with questions or concerns.

DISTRICT	TOWN	ROUTE
2	HALIFAX	Min-0506



DESCRIPTION BLOCK	

Road Widths	Travellane	
	Roadway	
	Lane Count	
	Base	
	Subbase	

Curves	
---------------	--

Grades	
---------------	--

Historic Projects	
--------------------------	--

Maintenance Garage	(Not State Maintained)
---------------------------	------------------------

Traffic Counters	SEK388	SEK035
-------------------------	--------	--------

Functional Class	8
-------------------------	---

Speed Zone	
-------------------	--

AADT Counts	2012	
	2011	
	2010	
	2009	
	2008	

Crash Locations	2012	
	2011	
	2010	
	2009	
	2008	

Historic Projects Retreatment, Resurface, Unknown, Bituminous Mix, Skippy Mix, Bituminous Seal, Gravel, Surface Treated Gravel, Plant Mix, Reclaimed Base and Bituminous Concrete, Concrete	Functional Class 1-19 color key Speed Zones 25, 30, 35, 40, 45, 50, 55, 60, 65	Curves curve left, curve right Grades grade up, grade down	Road Widths (ft) symbol Traffic Counters (counter ID) symbol	AADT (count) symbol Crash Locations Fatal, Injury, Property Damage Only, Unknown Crash Type	Mileage by Functional Class By Sheet 0506 8 - Rural - Minor collector 1.780	Mileage by Town By Sheet HALIFAX - S05061308 1.78 of 1.78	DISTRICT 2	TOWN HALIFAX	Date: 11/15/13 1 of 1 TWN mileage: 0.0 to 1.78	ROUTE Min-0506 ETE mileage: 0.0 to 1.78
					Total Mileage: 1.780 mi					