

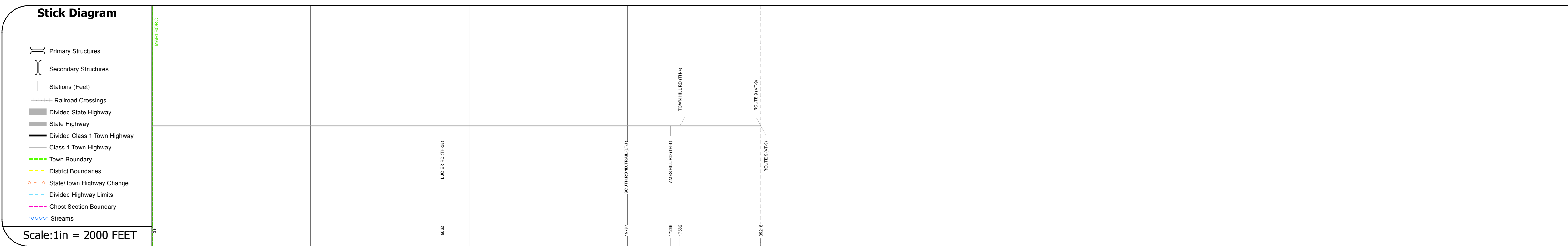
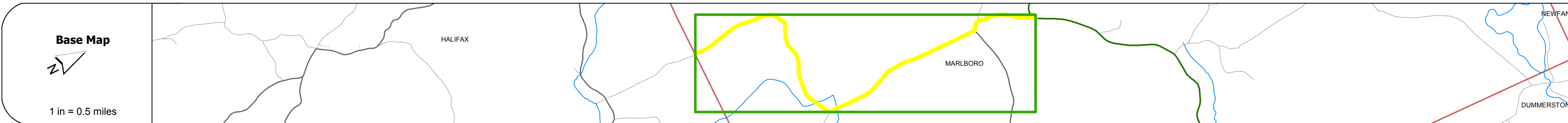
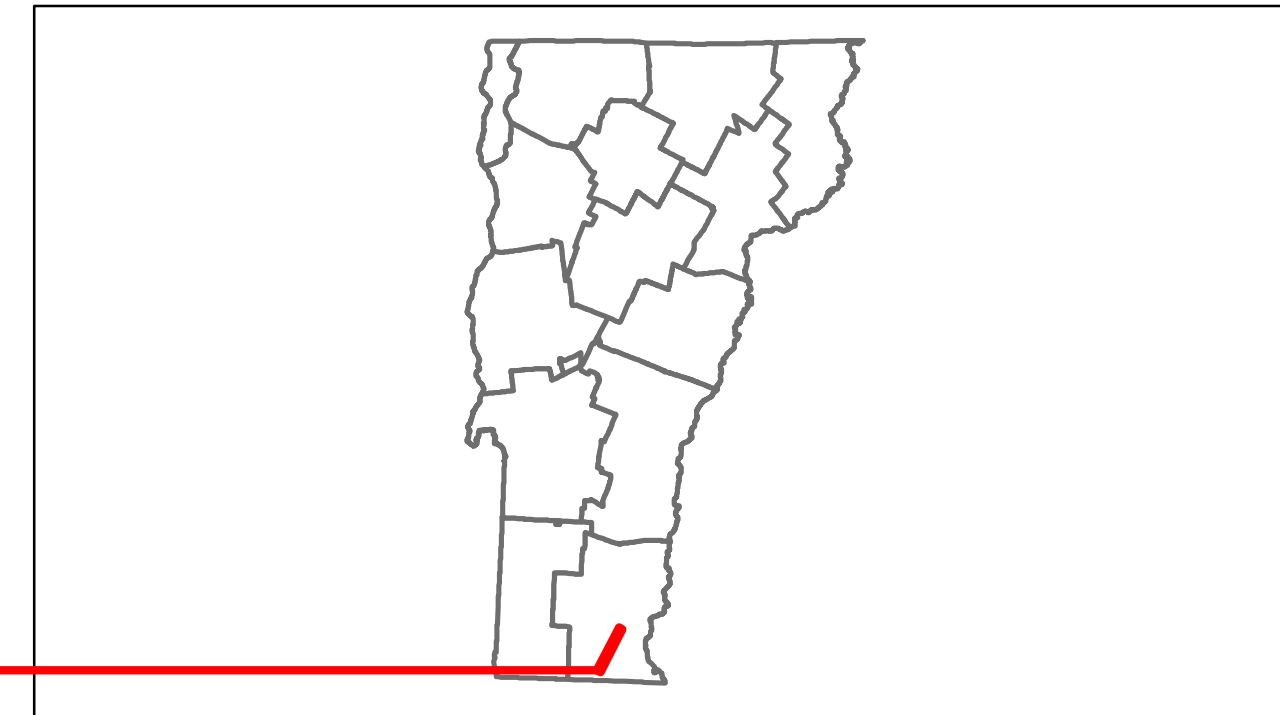


Route Log Progress Chart

DRAFT

Please Note: Errors and Omissions May Exist.
Contact the VTrans Mapping Unit with questions or concerns.

DISTRICT	TOWN	ROUTE
2	MARLBORO	Min-0504



DESCRIPTION BLOCK	

Road Widths	Travellane	Roadway	Lane Count	Base	Subbase
Curves					
Grades					
Historic Projects					
Maintenance Garage					
Traffic Counters				SEX368	SEX367
Functional Class	8				
Speed Zone					
AADT Counts	2012				
	2011				
	2010				
	2009				
	2008				
Crash Locations	2012				
	2011				
	2010				
	2009				
	2008				

Historic Projects Retreatment, Resurface, Unknown, Bituminous Mix, Skirny Mix, Bituminous Seal, Gravel, Surface Treated Gravel, Plant Mix, Reclaimed Base and Bituminous Concrete, Concrete	Functional Class 1, 2, 3, 4, 5, 6, 7, 8, 9, 10, 11, 12, 13, 14, 15, 16, 17, 18, 19	Curves curve left, curve right	Road Widths (ft)	Traffic Counters (counter ID)	AADT (count)	Crash Locations Fatal, Injury, Property Damage Only, Unknown Crash Type	Mileage by Functional Class By Sheet 0504 8 - Rural - Minor collector 3.840	Mileage by Town By Sheet MARLBORO - S05041311 3.84 of 3.84	DISTRICT 2	TOWN MARLBORO	Date: 11/15/13	ROUTE Min-0504 ETE mileage: 6.67 to 10.51
							Total Mileage: 3.840 mi	Total Mileage: 3.84 mi	1 of 1 TWN mileage: 0.0 to 3.84			