

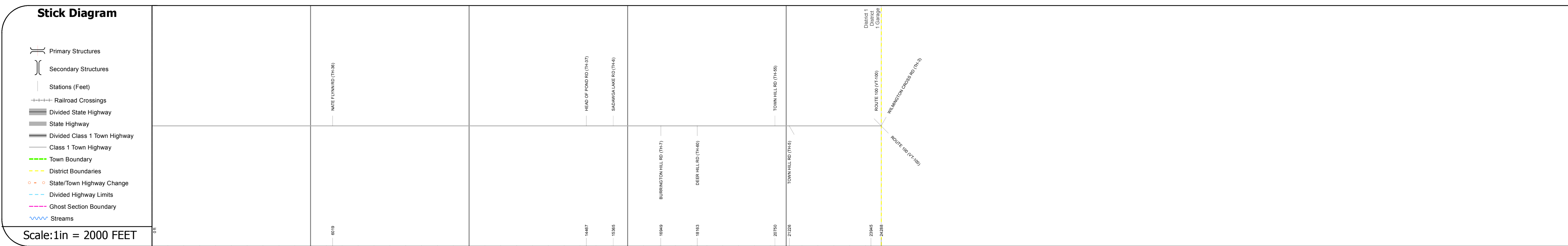
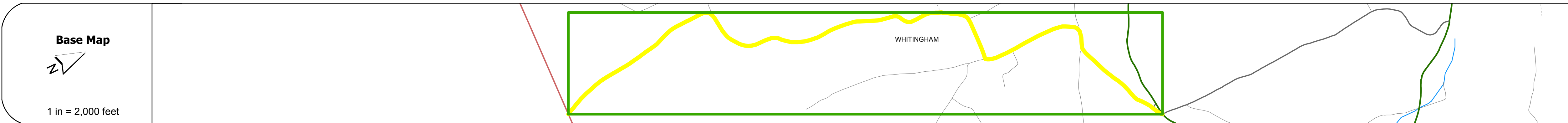
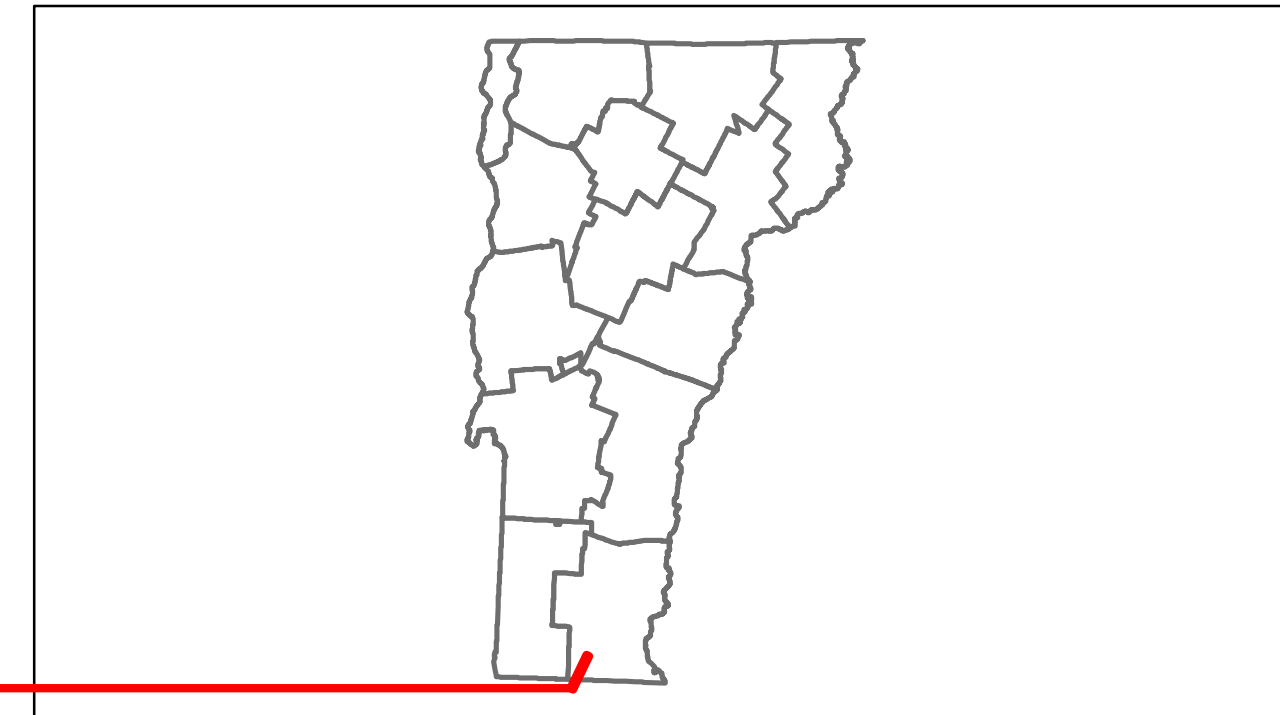


Route Log Progress Chart

DRAFT

Please Note: Errors and Omissions May Exist.
Contact the VTrans Mapping Unit with questions or concerns.

| DISTRICT | TOWN | ROUTE |
|----------|------------|----------|
| 1 | WHITINGHAM | Min-0502 |



DESCRIPTION BLOCK

| | | | | | | | | |
|---------------------------|--|--------|--|--|--|---|------------------------|--|
| Road Widths | Travellane Roadway Lane Count Base Subbase | | | | | | | |
| Curves | | | | | | | | |
| Grades | | | | | | | | |
| Historic Projects | | | | | | | | |
| Maintenance Garage | | | | | | | (Not State Maintained) | |
| Traffic Counters | | 860222 | | | | | 860226 | |
| Functional Class | | | | | | 8 | | |
| Speed Zone | | | | | | | | |
| AADT Counts | 2012 2011 2010 2009 2008 | | | | | | | |
| Crash Locations | 2012 2011 2010 2009 2008 | | | | | | | |

| | | | | | | | | | | | | |
|---|--|--|----------------------------|---|------------------------|---|---|--|--|---------------------------|-----------------------|---|
| Historic Projects Retirement, Resurface, Unknown, Bituminous Mix, Skirny Mix, Bituminous Seal, Concrete, Bluminous Concrete, Surface Treated Gravel, Plant Mix, Reclaimed Base and Bluminous Concrete | Functional Class 1, 2, 3, 4, 5, 6, 7, 8, 9, 10, 11, 12, 13, 14, 15, 16, 17, 18, 19 | Curves curve left, curve right | Road Widths (ft) | Traffic Counters (counter ID) | AADT (count) | Crash Locations Fatal, Injury, Property Damage Only, Unknown Crash Type | Mileage by Functional Class By Sheet 0502 8 - Rural - Minor collector 4.600 | Mileage by Town By Sheet WHITINGHAM - S05021321 4.6 of 4.6 | DISTRICT 1 | TOWN WHITINGHAM | Date: 11/15/13 | ROUTE Min-0502 ETE mileage: 0.0 to 4.6 |
| | | | | | | Total Mileage: 4.600 mi | Total Mileage: 4.6 mi | | 1 of 1 TWN mileage: 0.0 to 4.6 | | | |