



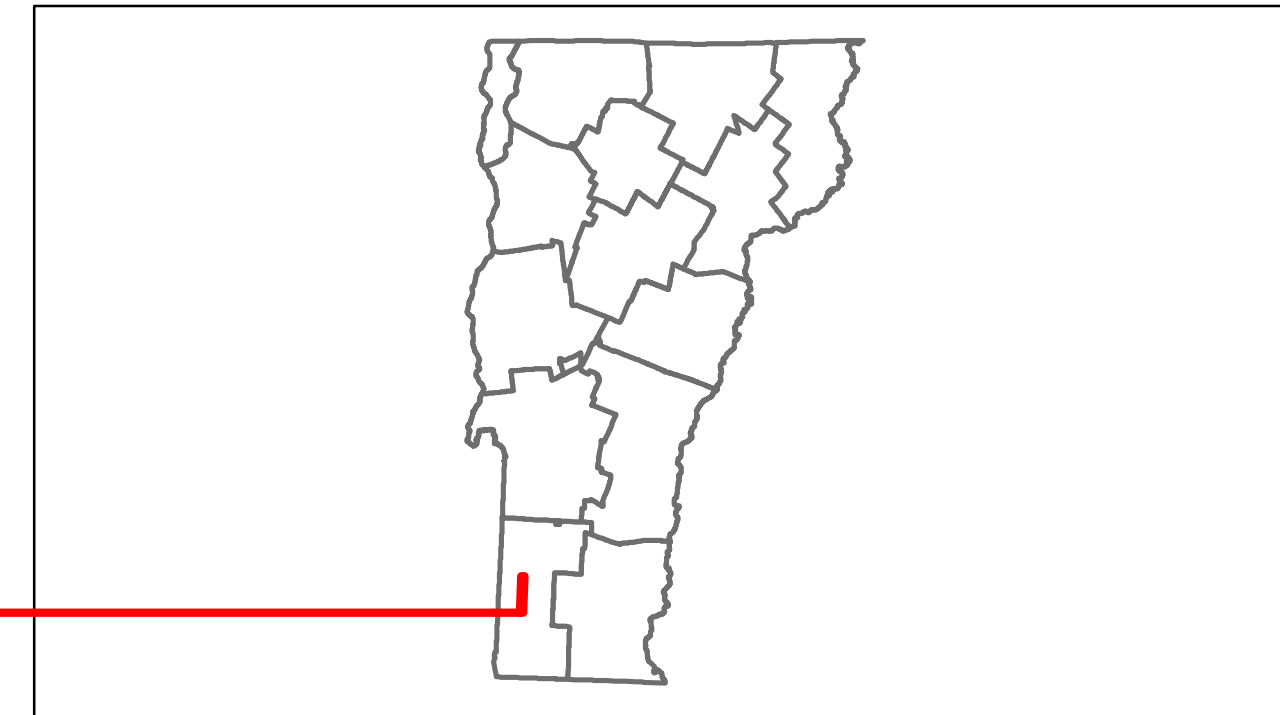


Route Log Progress Chart

DRAFT

Please Note: Errors and Omissions May Exist.
Contact the VTrans Mapping Unit with questions or concerns.

DISTRICT	TOWN	ROUTE
1	ARLINGTON	Min-0500



DESCRIPTION BLOCK

Bridge 2:
 Stringer/multi-beam or girder - 1975
 Structure No. 100201000202011
 Length: 30'
 Width: 22.9'
 Facility Carried: C2005
 Bridge Type: PRESTRESS CONC SLAB
 Features Intersected: WARM BROOK
 4
 Surface: Bituminous
 Maintenance/Ownership: Town

Road Widths	Travellane Roadway Lane Count Base Subbase		
Curves			
Grades			
Historic Projects			
Maintenance Garage			
Traffic Counters		586X8B 586X8H	
Functional Class		8	
Speed Zone			
AADT Counts	2012 2011 2010 2009 2008		
Crash Locations	2012 2011 2010 2009 2008		

Historic Projects Retreatment, Resurface, Unknown, Bituminous Mix, Skippy Mix, Bituminous Seal, Bituminous Concrete, Surface Treated Gravel, Plant Mix, Reclaimed Base and Bituminous Concrete, Concrete	Functional Class 1, 2, 3, 4, 5, 6, 7, 8, 9, 10, 11, 12, 13, 14, 15, 16, 17, 18, 19	Curves curve left, curve right	Road Widths (ft)	Traffic Counters (counter ID)	AADT (count)	Crash Locations Fatal, Injury, Property Damage Only, Unknown Crash Type	Mileage by Functional Class By Sheet 0500 8 - Rural - Minor collector 2.290	Mileage by Town By Sheet ARLINGTON - S05000201 2.29 of 2.29	DISTRICT 1	TOWN ARLINGTON	Date: 11/15/13	ROUTE Min-0500 ETE mileage: 5.96 to 8.25
							Total Mileage: 2.290 mi	Total Mileage: 2.29 mi	1 of 1 TWN mileage: 0.0 to 2.29			