

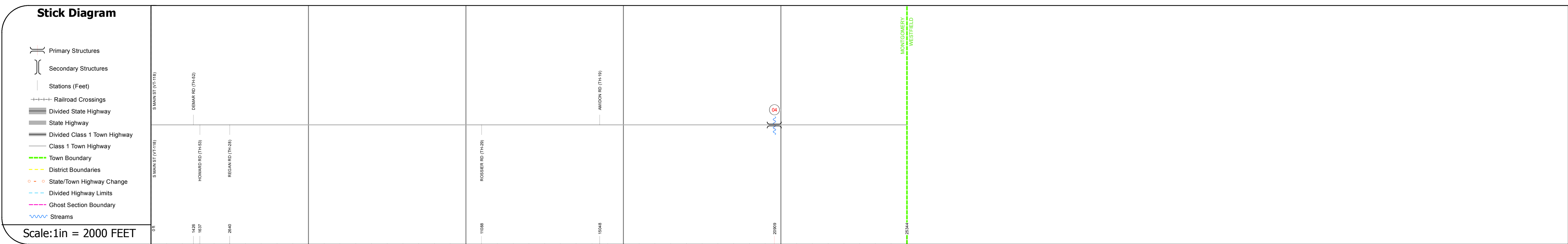
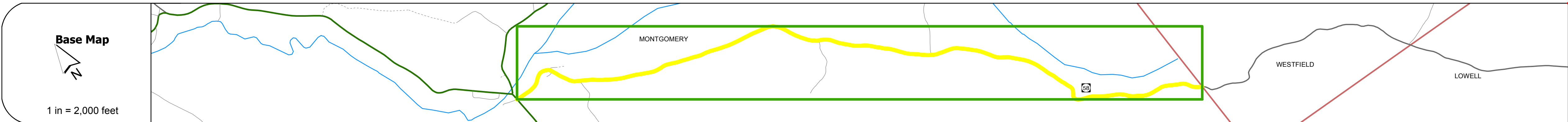
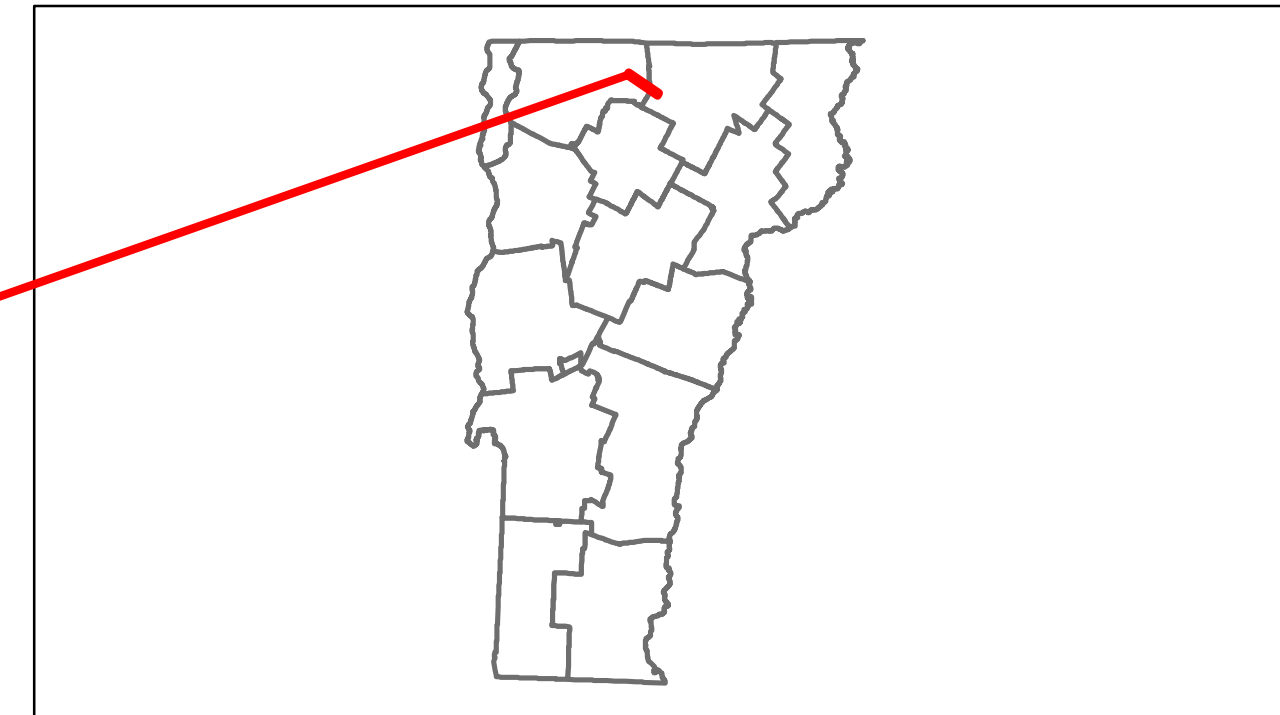


Route Log Progress Chart

DRAFT

Please Note: Errors and Omissions May Exist.
Contact the VTrans Mapping Unit with questions or concerns.

DISTRICT	TOWN	ROUTE
8	MONTGOMERY	Maj-0308




DESCRIPTION BLOCK

Bridge 4:
Slab - 1927
Structure No. 200308000406102
Length: 23'
Width: 23.0'
Facility Carried: TR 02 FAS 308
Bridge Type: CONCRETE SLAB
Features Intersected: WADE BROOK
Maintenance/Ownership: Town

Road Widths	Travellane	20	16	16
Roadway	22	18	18	
Lane Count				
Base				
Subbase				

Curves				
---------------	--	--	--	--

Grades				
---------------	--	--	--	--



Maintenance Garage	(Not State Maintained)
---------------------------	------------------------

Traffic Counters	562374
-------------------------	--------

Functional Class	7
-------------------------	---

Speed Zone	
-------------------	--

ADT Counts	2012	380	170
	2011	380	170
	2010	350	170
	2009	320	170
	2008	290	170

Crash Locations	2012	
	2011	
	2010	
	2009	
	2008	

Historic Projects Retreatment, Resurface, Unknown, Bituminous Mix, Skippy Mix, Bituminous Seal, Bituminous Concrete, Surface Treated Gravel, Plant Mix, Reclaimed Base and Bituminous Concrete, Concrete	Functional Class 1-19, 6-16 Speed Zones 25, 30, 35, 40, 45, 50, 55, 60, 65	Curves curve left, curve right Grades grade up, grade down	Road Widths (ft) Traffic Counters (counter ID)	Crash Locations Fatal, Injury, Property Damage Only, Unknown Crash Type	Mileage by Functional Class By Sheet 0308 7 - Rural - Major collector 4.800 Total Mileage: 4.800 mi	Mileage by Town By Sheet MONTGOMERY - S03080610 4.8 of 4.8 Total Mileage: 4.8 mi	DISTRICT 8	TOWN MONTGOMERY	Date: 11/14/13 1 of 1 TWN mileage: 0.0 to 4.8	ROUTE Maj-0308 ETE mileage: 0.0 to 4.8
--	---	---	---	---	---	--	----------------------	---------------------------	---	---