

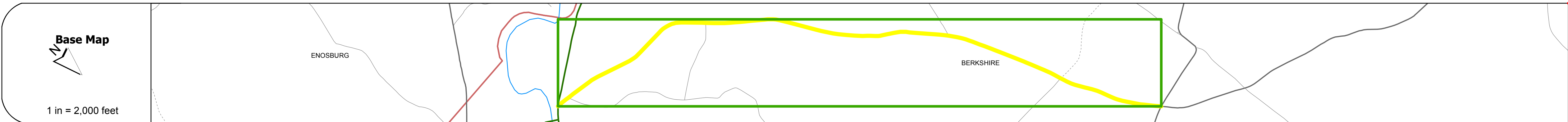
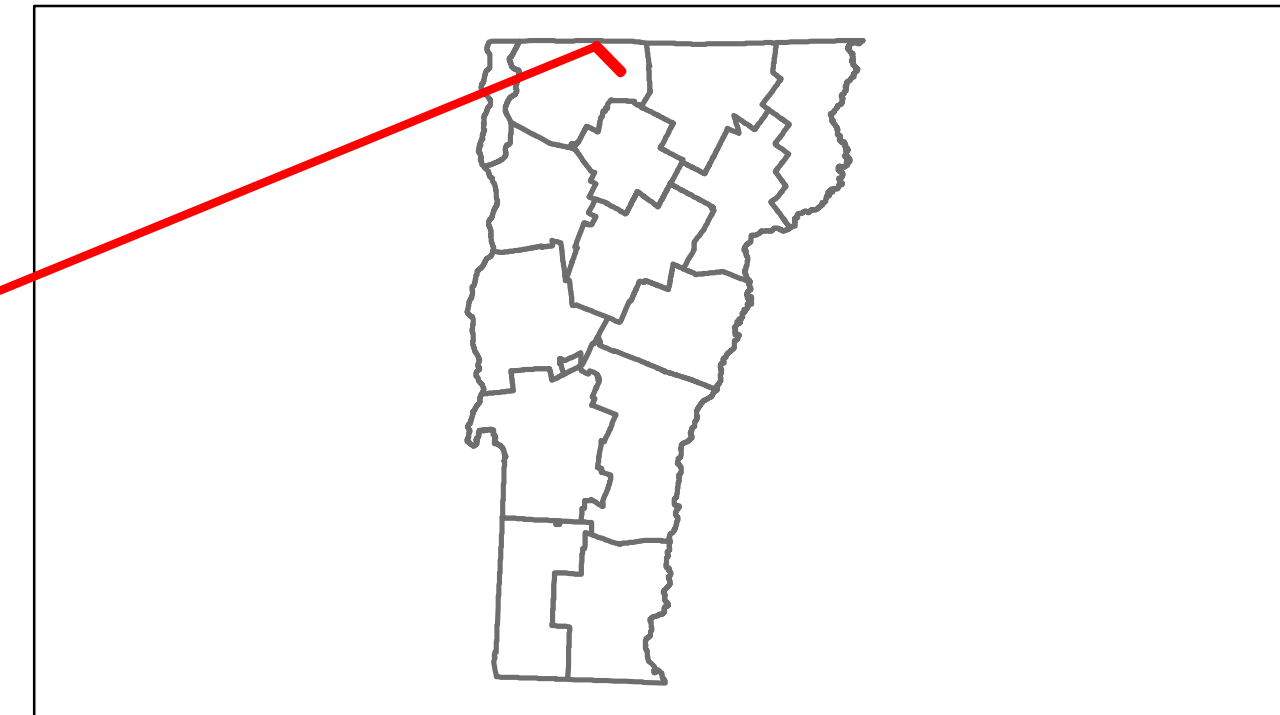


Route Log Progress Chart

DRAFT

Please Note: Errors and Omissions May Exist.
Contact the VTrans Mapping Unit with questions or concerns.

DISTRICT	TOWN	ROUTE
8	BERKSHIRE	Maj-0307

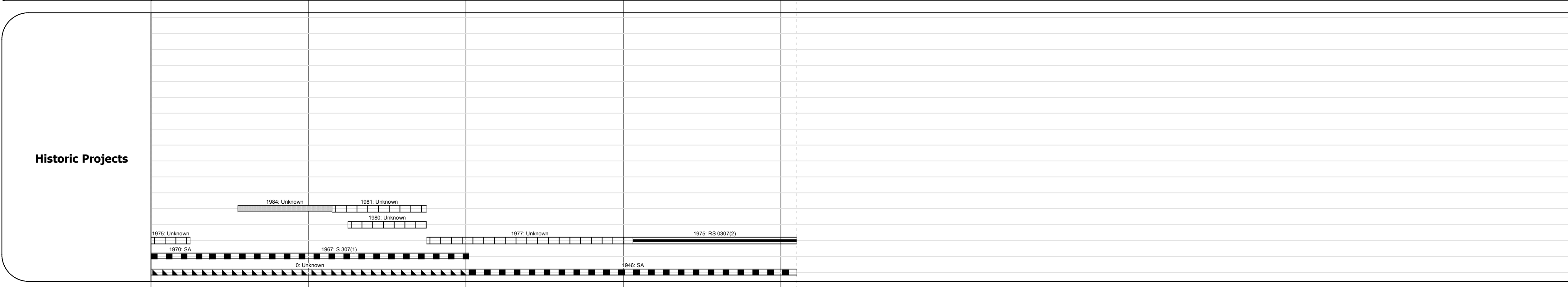


DESCRIPTION BLOCK

Station	0	1	2	3	4
Travellane	20	22	20	22	
Roadway	22	28	22	28	
Lane Count					
Base		18" Gravel		18" Gravel	
Subbase					

Curves

Grades



Maintenance Garage
(Not State Maintained)

Traffic Counters
SBF306

Functional Class
7

Speed Zone

Year	2012	2011	2010	2009	2008
ADT Counts	640	630	640	650	650

Year	2012	2011	2010	2009	2008
Crash Locations					

Historic Projects Retirement, Resurface, Unknown, Bituminous Mix, Skippy Mix, Bituminous Seal, Bituminous Concrete, Surface Treated Gravel, Plant Mix, Reclaimed Base and Bituminous Concrete, Concrete	Functional Class 1, 2, 3, 4, 5, 6, 7, 8, 9, 10, 11, 12, 13, 14, 15, 16, 17, 18, 19	Curves curve left, curve right	Road Widths (ft)	Traffic Counters (counter ID)	Crash Locations Fatal, Injury, Property Damage Only, Unknown Crash Type	Mileage by Functional Class By Sheet 0307 7 - Rural - Major collector 4.100	Mileage by Town By Sheet BERKSHIRE - S03070602 4.1 of 4.1	DISTRICT 8	TOWN BERKSHIRE	Date: 11/14/13	ROUTE Maj-0307 ETE mileage: 0.0 to 4.1
						Total Mileage: 4.100 mi	Total Mileage: 4.1 mi				