







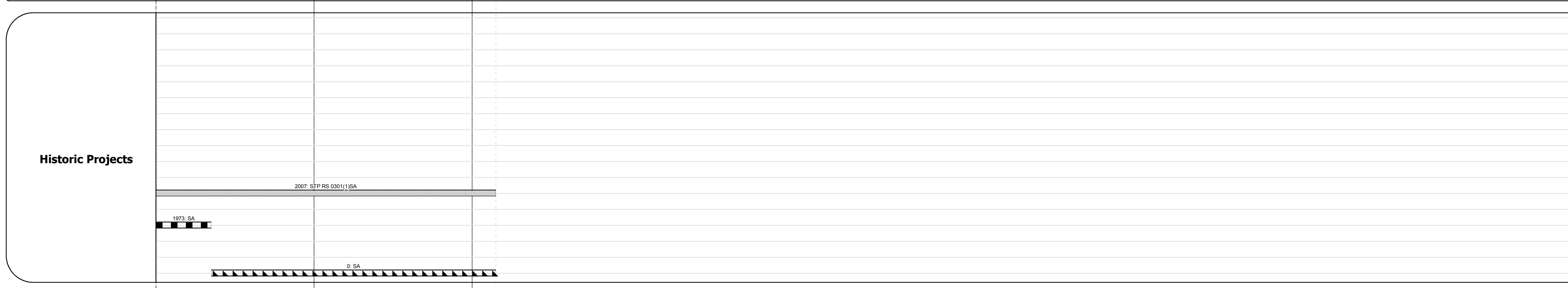



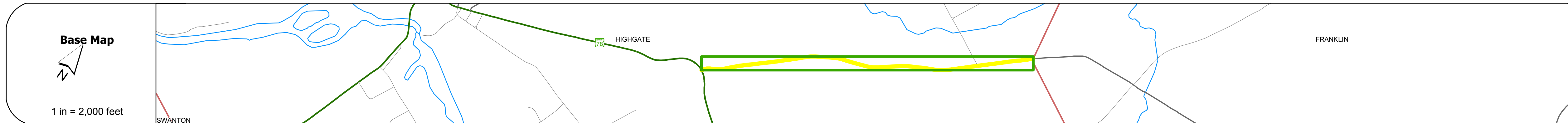
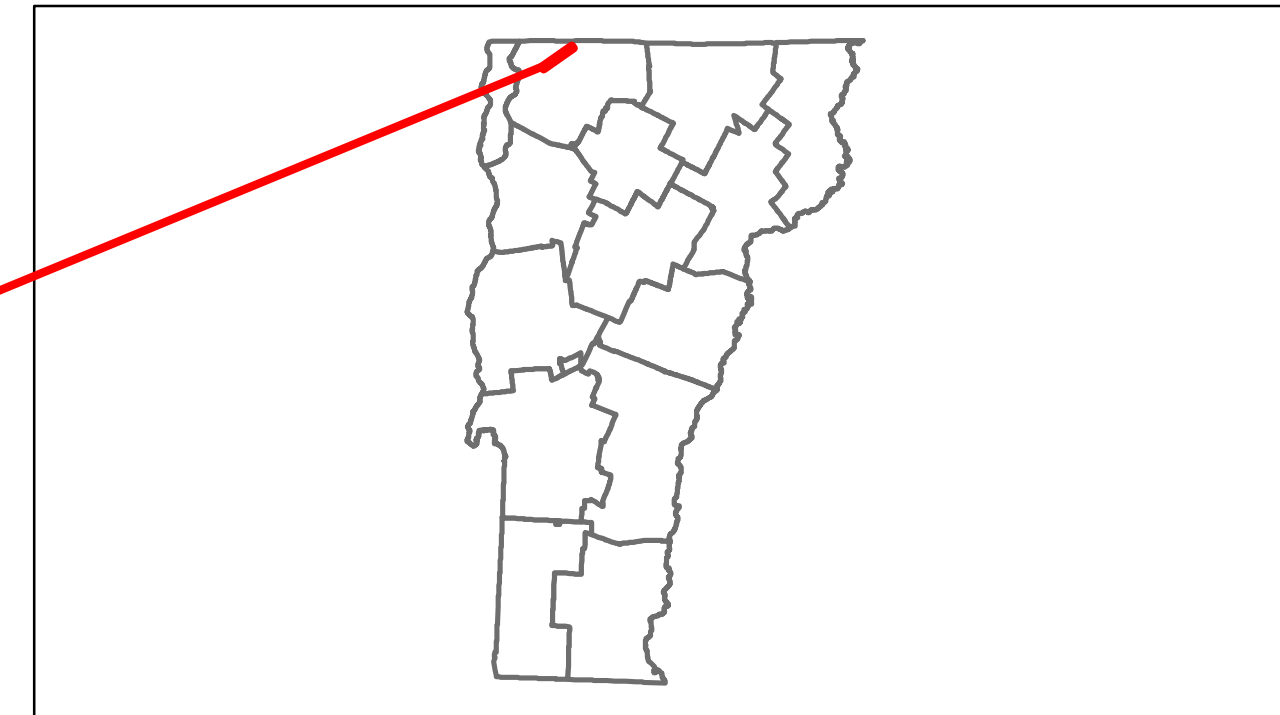


Route Log Progress Chart

DRAFT

Please Note: Errors and Omissions May Exist.
Contact the VTrans Mapping Unit with questions or concerns.

DISTRICT	TOWN	ROUTE
8	HIGHGATE	Maj-0301



DESCRIPTION BLOCK

Historic Projects Retirement, Resurface, Unknown, Bituminous Mix, Skippy Mix, Bituminous Seal, Gravel, Surface Treated Gravel, Plant Mix, Reclaimed Base and Bituminous Concrete, Concrete	Functional Class 1, 2, 3, 4, 5, 6, 7, 8, 9, 10, 11, 12, 13, 14, 15, 16, 17, 18, 19	Curves curve left, curve right	Road Widths (ft)	AADT (count)	Mileage by Functional Class By Sheet 0301 7 - Rural - Major collector 2.150	Mileage by Town By Sheet HIGHGATE - S03010609 2.15 of 2.15	DISTRICT 8	TOWN HIGHGATE	Date: 11/14/13	ROUTE Maj-0301 ETE mileage: 0.0 to 2.15
Total Mileage: 2.150 mi						Total Mileage: 2.15 mi		1 of 1 TWN mileage: 0.0 to 2.15		