


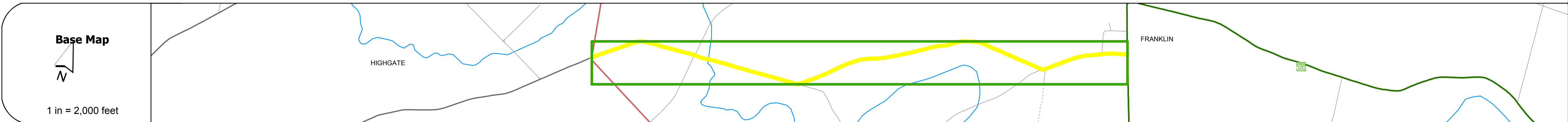
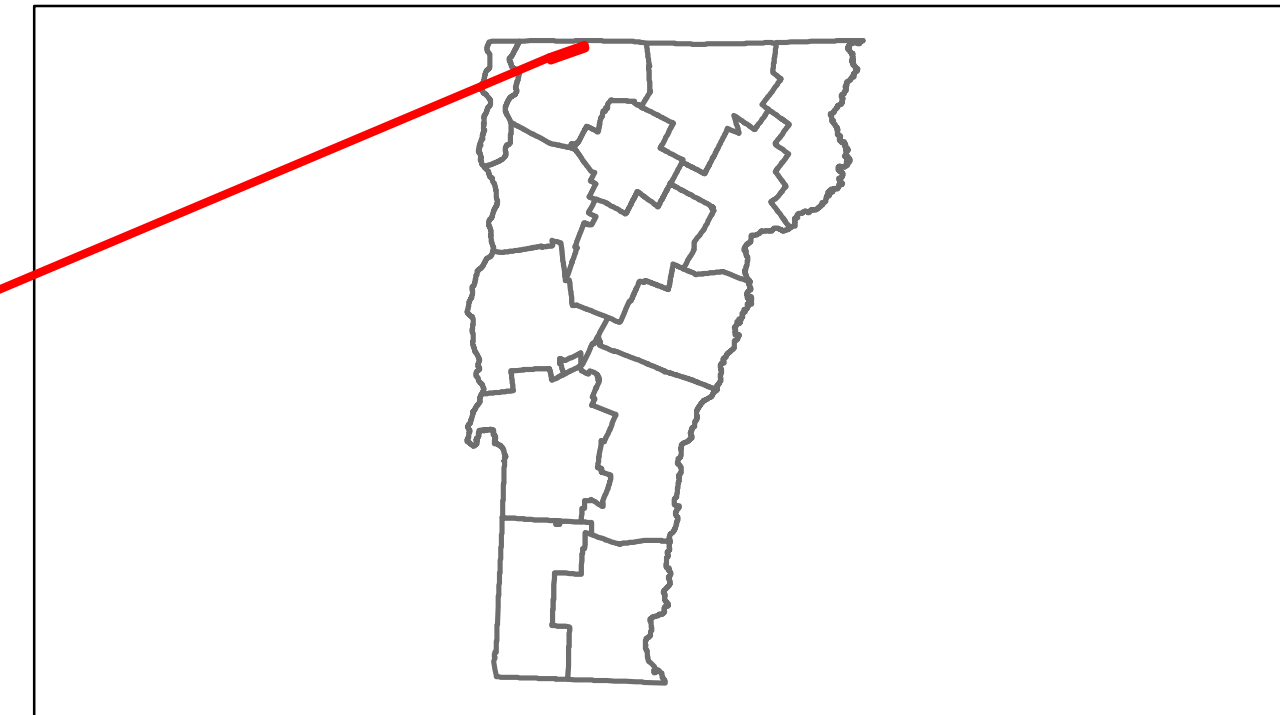


Route Log Progress Chart

DRAFT

Please Note: Errors and Omissions May Exist.
Contact the VTrans Mapping Unit with questions or concerns.

DISTRICT	TOWN	ROUTE
8	FRANKLIN	Maj-0301



DESCRIPTION BLOCK

Road Widths	Travellane Roadway Lane Count Base Subbase											
Curves												
Grades												
Historic Projects		<p>2007 STP RS 0301118A</p> <p>2004 STP 0301118</p> <p>1984 Unknown</p> <p>1972 Unknown</p> <p>SA</p> <p>(Not State Maintained)</p>										
Maintenance Garage												
Traffic Counters		34357										
Functional Class		7										
Speed Zone												
ADT Counts	2012 2011 2010 2009 2008	<table border="1"> <tr><td>850</td><td>940</td></tr> <tr><td>840</td><td>930</td></tr> <tr><td>800</td><td>880</td></tr> <tr><td>750</td><td>830</td></tr> <tr><td>710</td><td>770</td></tr> </table>	850	940	840	930	800	880	750	830	710	770
850	940											
840	930											
800	880											
750	830											
710	770											
Crash Locations	2012 2011 2010 2009 2008											

Historic Projects Retreatment, Resurface, Unknown, Bituminous Mix, Skirny Mix, Bituminous Seal, Bituminous Concrete, Surface Treated Gravel, Plant Mix, Reclaimed Base and Bituminous Concrete, Concrete	Functional Class 1-19, 6-16 Speed Zones 25, 30, 35, 40, 45, 50, 55, 60, 65	Curves curve left, curve right Grades grade up, grade down	Road Widths (ft) Traffic Counters (counter ID)	ADT (count) Crash Locations Fatal, Injury, Property Damage Only, Unknown Crash Type	Mileage by Functional Class By Sheet 0301 7 - Rural - Major collector 3.620 Total Mileage: 3.620 mi	Mileage by Town By Sheet FRANKLIN - S03010607 3.62 of 3.62 Total Mileage: 3.62 mi	DISTRICT 8	TOWN FRANKLIN	Date: 11/14/13 1 of 1 TWN mileage: 0.0 to 3.62	ROUTE Maj-0301 ETE mileage: 2.15 to 5.77
--	---	---	---	--	---	---	----------------------	-------------------------	--	---