


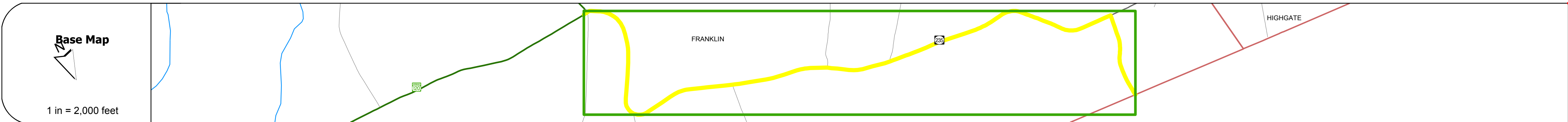
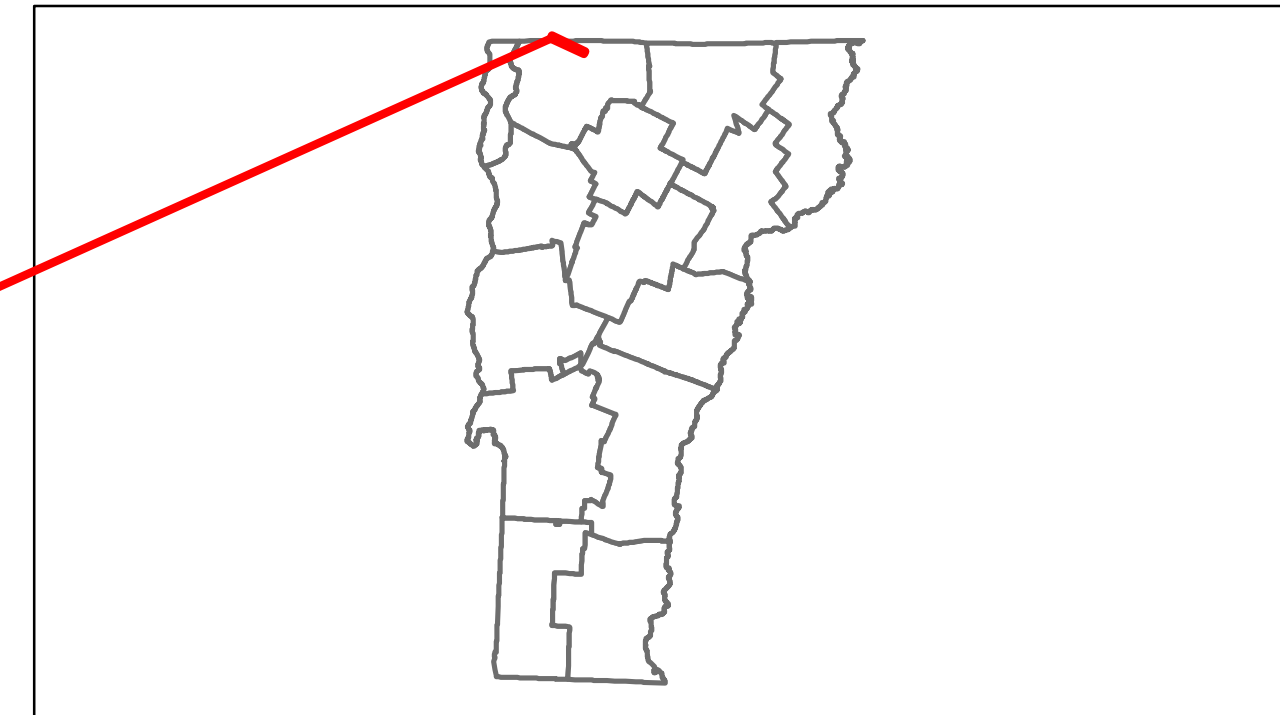


Route Log Progress Chart

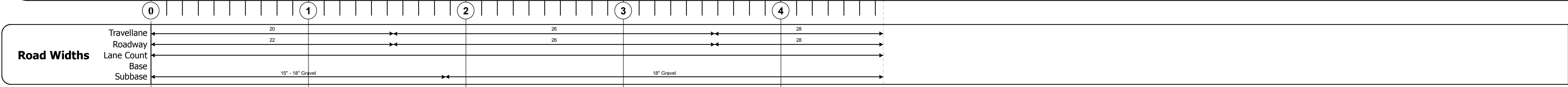
DRAFT

Please Note: Errors and Omissions May Exist.
Contact the VTrans Mapping Unit with questions or concerns.

DISTRICT	TOWN	ROUTE
8	FRANKLIN	Maj-0299




DESCRIPTION BLOCK



Curves	
--------	--

Grades	
--------	--



Maintenance Garage	(Not State Maintained)
--------------------	------------------------

Traffic Counters	SFP318, SFP270, SFP367
------------------	------------------------

Functional Class	7
------------------	---

Speed Zone	
------------	--

ADT Counts	2012: 540, 430; 2011: 530, 430; 2010: 540, 470; 2009: 550, 500; 2008: 550, 540
------------	--

Crash Locations	2012, 2011, 2010, 2009, 2008
-----------------	------------------------------

Historic Projects Retreatment, Resurface, Unknown, Bituminous Mix, Skirny Mix, Bituminous Seal, Bituminous Concrete, Surface Treated Gravel, Plant Mix, Reclaimed Base and Bituminous Concrete, Concrete	Functional Class 1, 2, 6, 7, 8, 11, 12, 14, 16, 17, 19	Curves curve left, curve right	Road Widths (ft)	Traffic Counters (counter ID)	Crash Locations Fatal, Injury, Property Damage Only, Unknown Crash Type	Mileage by Functional Class By Sheet 0299 7 - Rural - Major collector 4.650	Mileage by Town By Sheet FRANKLIN - S02990607 4.65 of 4.65	DISTRICT 8	TOWN FRANKLIN	Date: 11/14/13	ROUTE Maj-0299 ETE mileage: 0.0 to 4.65
Speed Zones 25, 30, 35, 40, 45, 50, 55, 60, 65						Total Mileage: 4.650 mi		Total Mileage: 4.65 mi		1 of 1 TWN mileage: 0.0 to 4.65	