

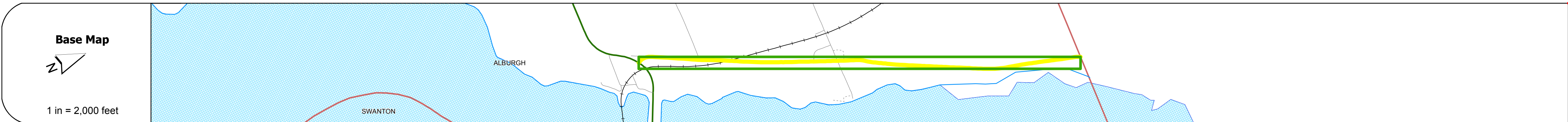
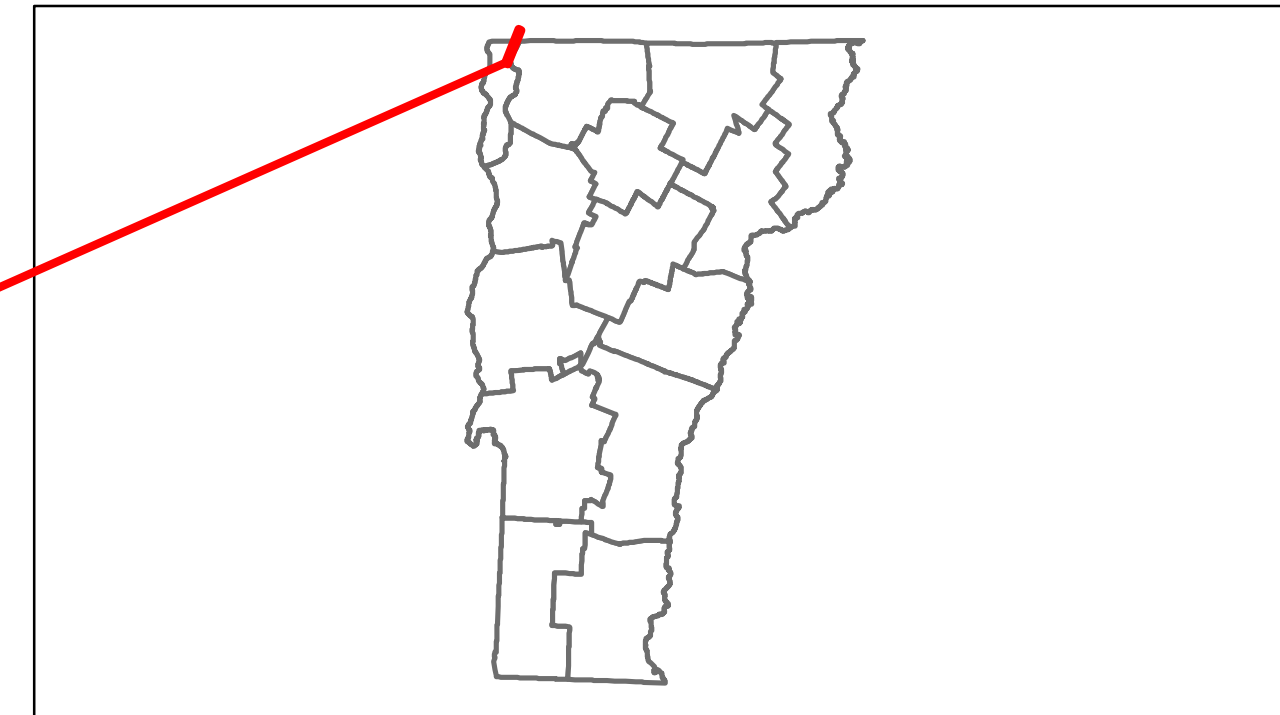


Route Log Progress Chart

DRAFT

Please Note: Errors and Omissions May Exist.
Contact the VTrans Mapping Unit with questions or concerns.

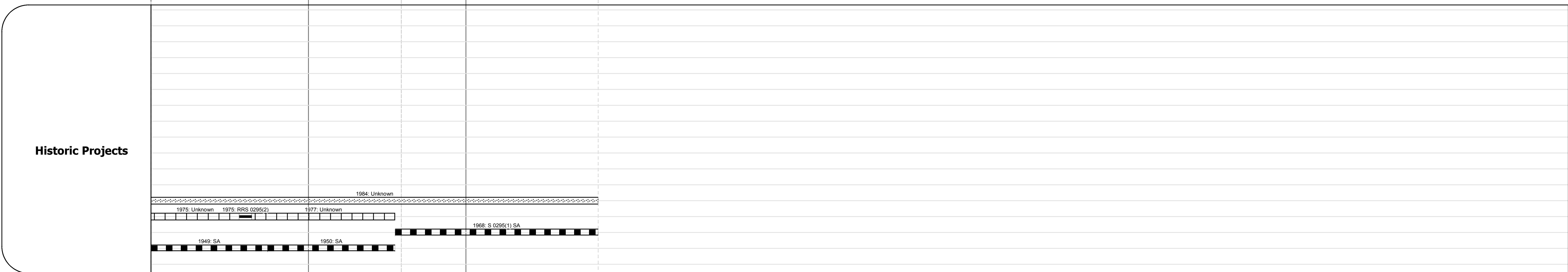
DISTRICT	TOWN	ROUTE
8	ALBURGH	Maj-0295



Travel Lane	Roadway	Lane Count	Base	Subbase
20	22	20		18" Gravel

Curves

Grades



Maintenance Garage
(Not State Maintained)

Traffic Counters
860300

Functional Class
7

Speed Zone

ADT Counts	2012	2011	2010	2009	2008
	740	730	740	740	750
	250	250	250	260	260

Crash Locations	2012	2011	2010	2009	2008
	■	□			

DESCRIPTION BLOCK

Historic Projects Retreatment, Resurface, Unknown, Bituminous Mix, Skippy Mix, Bituminous Seal, Concrete, Gravel, Surface Treated Gravel, Plant Mix, Reclaimed Base and Bituminous Concrete, Concrete	Functional Class 1, 2, 3, 4, 5, 6, 7, 8, 9, 10, 11, 12, 13, 14, 15, 16, 17, 18, 19	Curves curve left, curve right	Road Widths (ft)	ADT (count)	Mileage by Functional Class By Sheet 0295 7 - Rural - Major collector 2.900	Mileage by Town By Sheet ALBURGH - S02950701 2.84 of 2.84	DISTRICT 8	TOWN ALBURGH	Date: 11/14/13	ROUTE Maj-0295 ETE mileage: 0.0 to 2.84
Total Mileage: 2.840 mi						Total Mileage: 2.84 mi				