


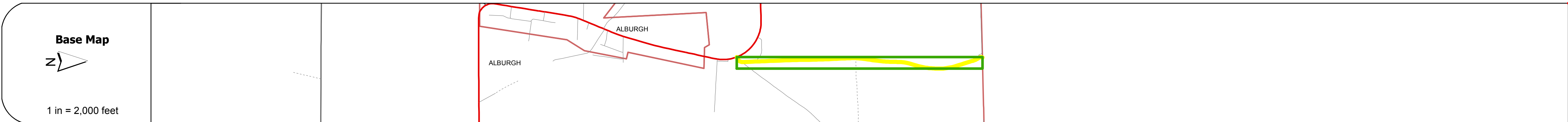
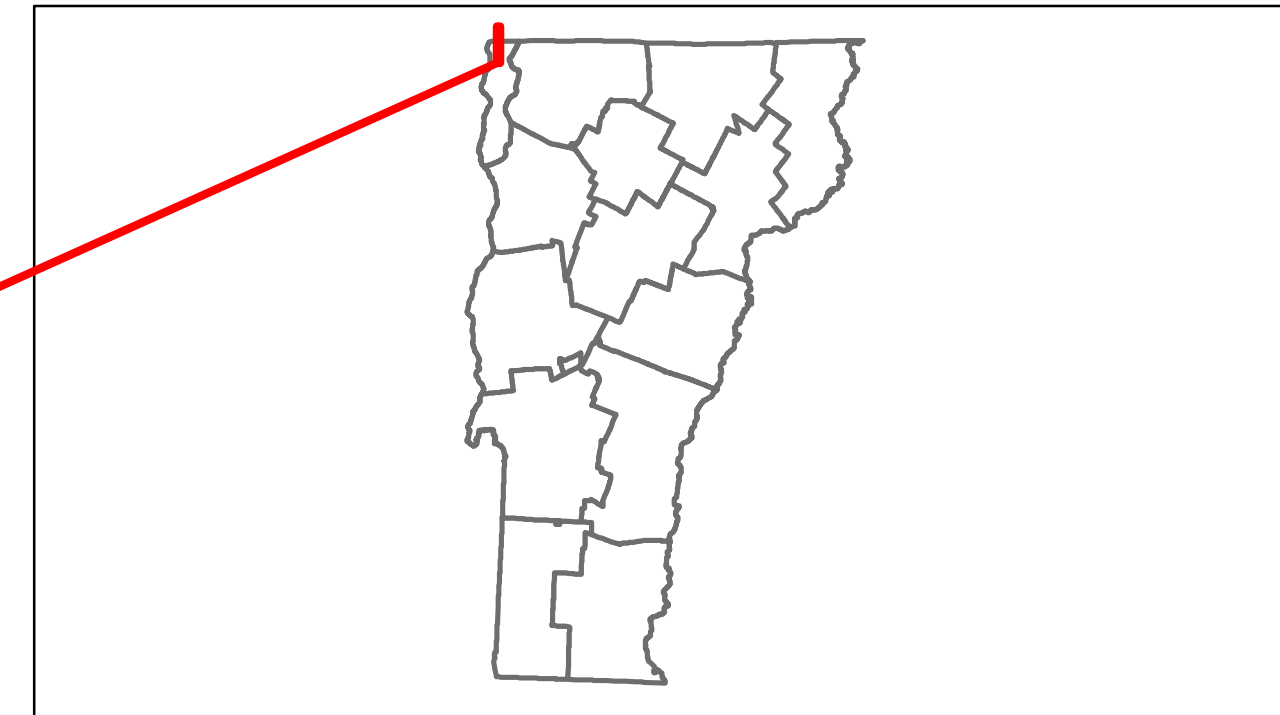


Route Log Progress Chart

DRAFT

Please Note: Errors and Omissions May Exist.
Contact the VTrans Mapping Unit with questions or concerns.

DISTRICT	TOWN	ROUTE
8	ALBURGH	Maj-0293



Curves

Grades



Maintenance Garage
(Not State Maintained)

Traffic Counters
SEC017

Functional Class
7

Speed Zone

ADT Counts	2012	2011	2010	2009	2008
	360	360	370	380	380

Crash Locations	2012	2011	2010	2009	2008

DESCRIPTION BLOCK

Historic Projects Retreatment, Resurface, Unknown, Bituminous Mix, Skippy Mix, Bituminous Seal, Bituminous Concrete, Surface Treated Gravel, Plant Mix, Reclaimed Base and Bituminous Concrete, Concrete	Functional Class 1, 2, 6, 7, 8, 11, 12, 14, 16, 17, 19	Curves curve left, curve right	Road Widths (ft)	ADT (count)	Mileage by Functional Class By Sheet 0293 7 - Rural - Major collector 1.590	Mileage by Town By Sheet ALBURGH - S02930701 1.59 of 1.59	DISTRICT 8	TOWN ALBURGH	Date: 11/14/13	ROUTE Maj-0293 ETE mileage: 0.0 to 1.59
Speed Zones 25, 30, 35, 40, 45, 50, 55, 60, 65	Grades grade up, grade down	Traffic Counters (counter ID)	Crash Locations Fatal, Injury, Property Damage Only, Unknown Crash Type	Total Mileage: 1.590 mi	Total Mileage: 1.59 mi	1 of 1 TWN mileage: 0.0 to 1.59				