


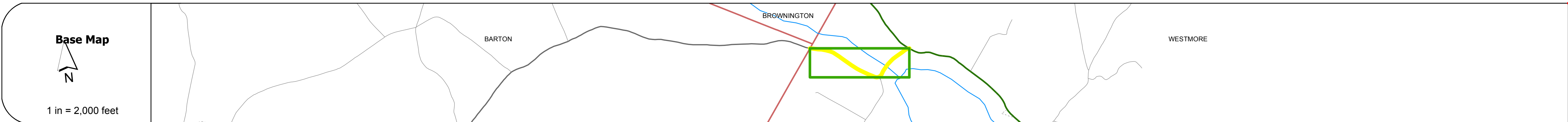
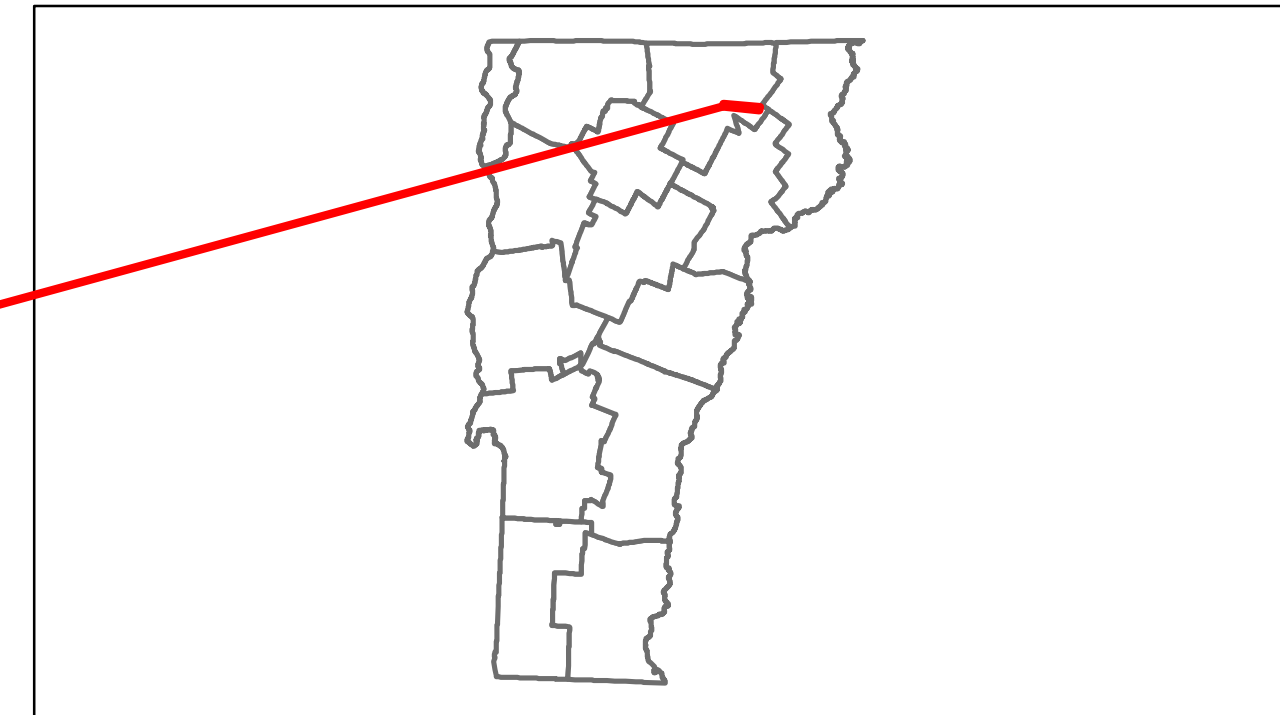


Route Log Progress Chart

DRAFT

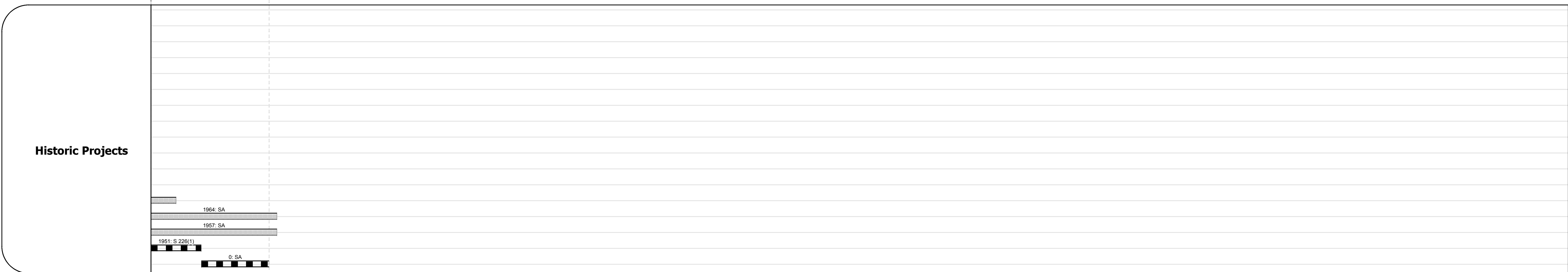
Please Note: Errors and Omissions May Exist.
Contact the VTrans Mapping Unit with questions or concerns.

DISTRICT	TOWN	ROUTE
9	WESTMORE	Maj-0286



Curves

Grades



Maintenance Garage

Traffic Counters
SEP VAP

Functional Class
7

Speed Zone

ADT Counts	Year	Count
2012	1100	1100
2011	1100	1100
2010	1100	1100
2009	1000	1000
2008	970	970

Crash Locations	Year
2012	
2011	
2010	
2009	
2008	

DESCRIPTION BLOCK

Historic Projects Retirement, Resurface, Unknown, Bituminous Mix, Skippy Mix, Bituminous Seal, Bituminous Concrete, Surface Treated Gravel, Plant Mix, Reclaimed Base and Bituminous Concrete, Concrete	Functional Class 1, 2, 6, 7, 8, 11, 12, 14, 16, 17, 19	Curves curve left, curve right	Road Widths (ft)	ADT (count)	Mileage by Functional Class By Sheet 0286 7 - Rural - Major collector 0.750	Mileage by Town By Sheet WESTMORE - S02861019 0.75 of 0.75	DISTRICT 9	TOWN WESTMORE	Date: 11/14/13	ROUTE Maj-0286 ETE mileage: 6.31 to 7.06
Crash Locations Fatal, Injury, Property Damage Only, Unknown Crash Type	Speed Zones 25, 30, 35, 40, 45, 50, 55, 60, 65	Grades grade up, grade down	Traffic Counters (counter ID)	Total Mileage: 0.750 mi	Total Mileage: 0.75 mi	1 of 1 TWN mileage: 0.0 to 0.75	9	WESTMORE	1 of 1 TWN mileage: 0.0 to 0.75	1 of 1 TWN mileage: 0.0 to 0.75