

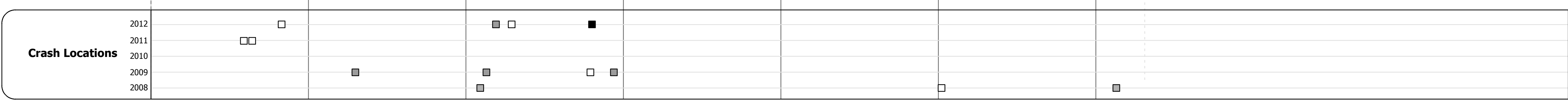
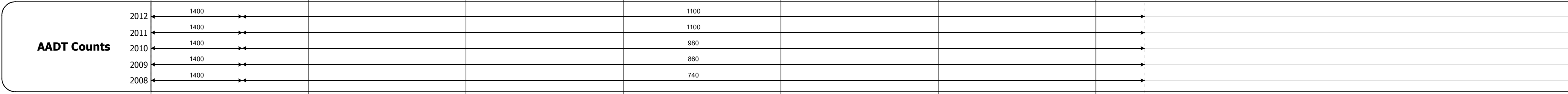



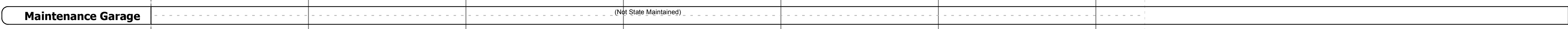


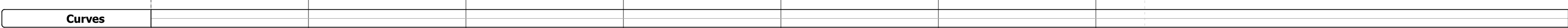
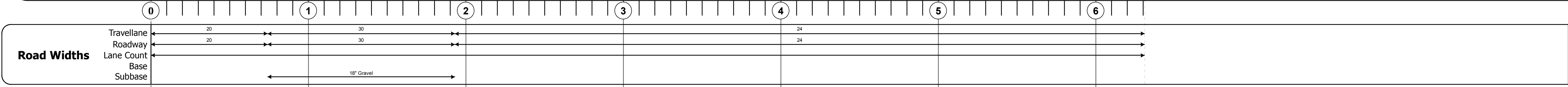

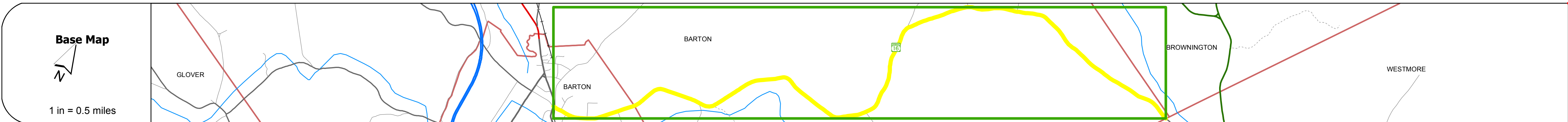
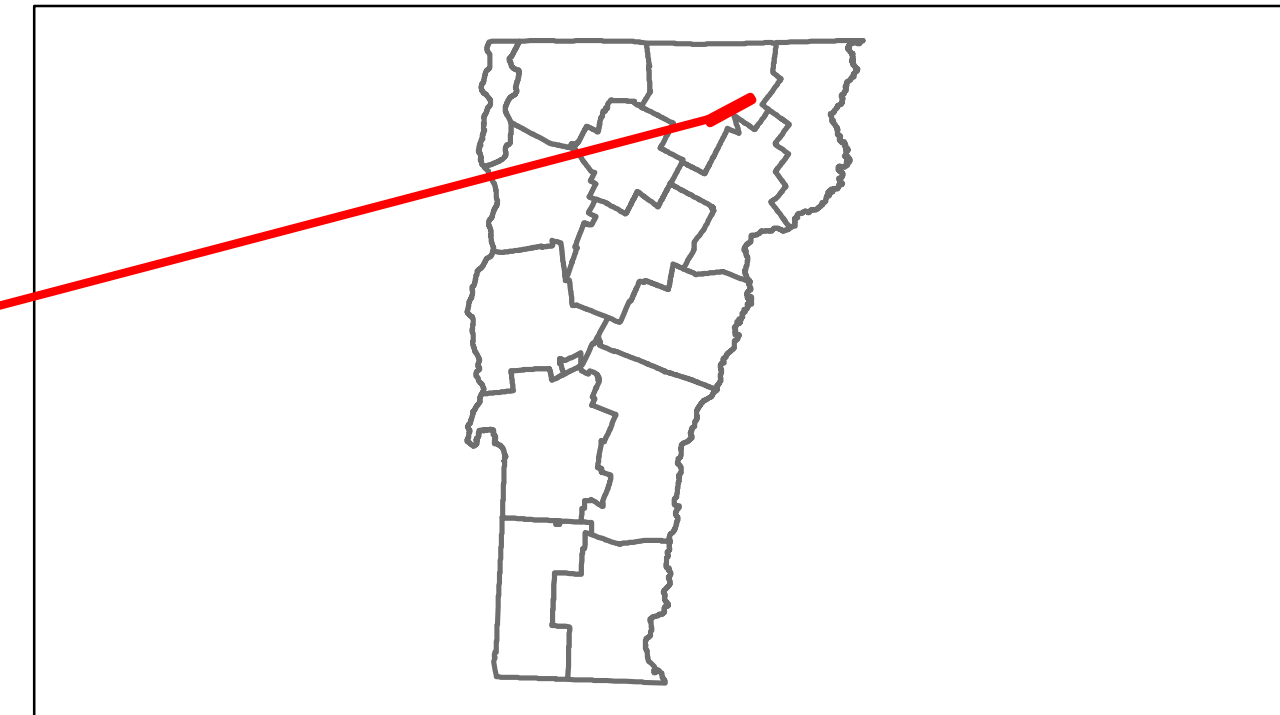


Route Log Progress Chart

DRAFT

Please Note: Errors and Omissions May Exist.
Contact the VTrans Mapping Unit with questions or concerns.

DISTRICT	TOWN	ROUTE
9	BARTON	Maj-0286



DESCRIPTION BLOCK	

Historic Projects Retreatment, Resurface, Unknown, Bituminous Mix, Skirny Mix, Bituminous Seal, Bituminous Concrete, Concrete, Surface Treated Gravel, Plant Mix, Reclaimed Base and Bituminous Concrete, Concrete	Functional Class 1, 2, 3, 4, 5, 6, 7, 8, 9, 10, 11, 12, 13, 14, 15, 16, 17, 18, 19	Curves curve left, curve right	Road Widths (ft)	Traffic Counters (counter ID)	AADT (count)	Crash Locations Fatal, Injury, Property Damage Only, Unknown Crash Type	Mileage by Functional Class By Sheet 0286 7 - Rural - Major collector 6.310	Mileage by Town By Sheet BARTON - S02861002 6.31 of 6.31	DISTRICT 9	TOWN BARTON	Date: 11/14/13	ROUTE Maj-0286 ETE mileage: 0.0 to 6.31
						Total Mileage: 6.310 mi	Total Mileage: 6.31 mi					