


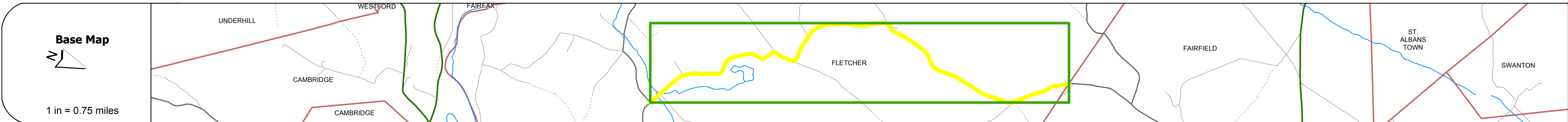
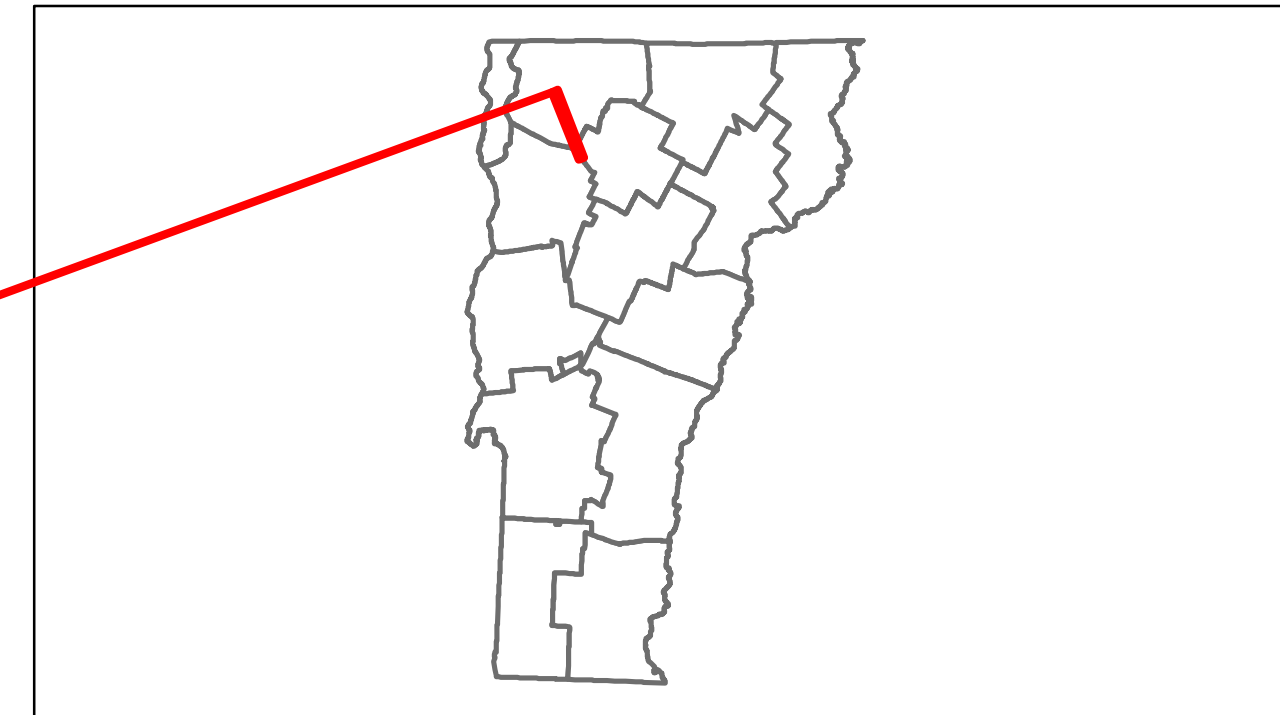


Route Log Progress Chart

DRAFT

Please Note: Errors and Omissions May Exist.
Contact the VTrans Mapping Unit with questions or concerns.

DISTRICT	TOWN	ROUTE
8	FLETCHER	Maj-0281



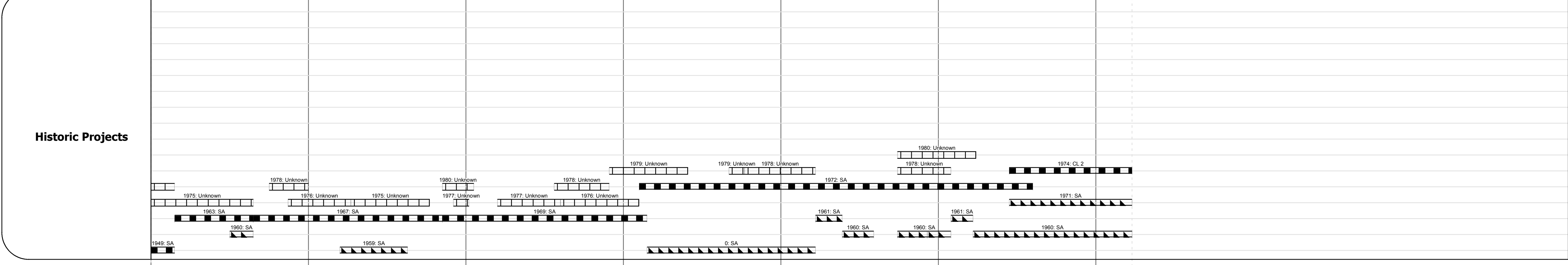
DESCRIPTION BLOCK

Bridge 8:
Slab - 1959
Structure No. 200281000806062
Length: 24'
Width: 24.3'
Weight Limit: 12
Facility Carried: TR 02 FAS 281
Bridge Type: CONCRETE SLAB
Features Intersected: STONES BROOK
Surface: Bituminous
Maintenance/Ownership: Town

Road Widths	Travellane	20
Roadway		
Lane Count		
Base		
Subbase		

Curves	
---------------	--

Grades	
---------------	--



Maintenance Garage	(Not State Maintained)
---------------------------	------------------------

Traffic Counters	567365
-------------------------	--------

Functional Class	7
-------------------------	---

Speed Zone	
-------------------	--

AADT Counts	2012	450	300	390
	2011	450	300	390
	2010	450	300	380
	2009	460	310	370
	2008	460	310	380

Crash Locations	2012			
	2011			
	2010			
	2009			
	2008			

Historic Projects Retreatment, Resurface, Unknown, Bituminous Mix, Skippy Mix, Bituminous Seal, Bituminous Concrete, Gravel, Surface Treated Gravel, Plant Mix, Reclaimed Base and Bituminous Concrete, Concrete	Functional Class 1, 2, 6, 7, 8, 11, 12, 14, 16, 17, 19	Curves curve left, curve right	Grades grade up, grade down	Road Widths (ft)	Traffic Counters (counter ID)	AADT (count)	Crash Locations Fatal, Injury, Property Damage Only, Unknown Crash Type	Mileage by Functional Class By Sheet 0281 7 - Rural - Major collector 6.230	Mileage by Town By Sheet FLETCHER - S02810606 6.23 of 6.23	DISTRICT 8	TOWN FLETCHER	Date: 11/14/13	ROUTE Maj-0281 ETE mileage: 0.0 to 6.23
Total Mileage: 6.230 mi								Total Mileage: 6.23 mi					