


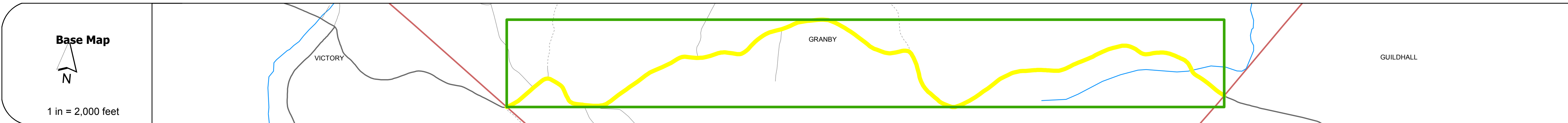
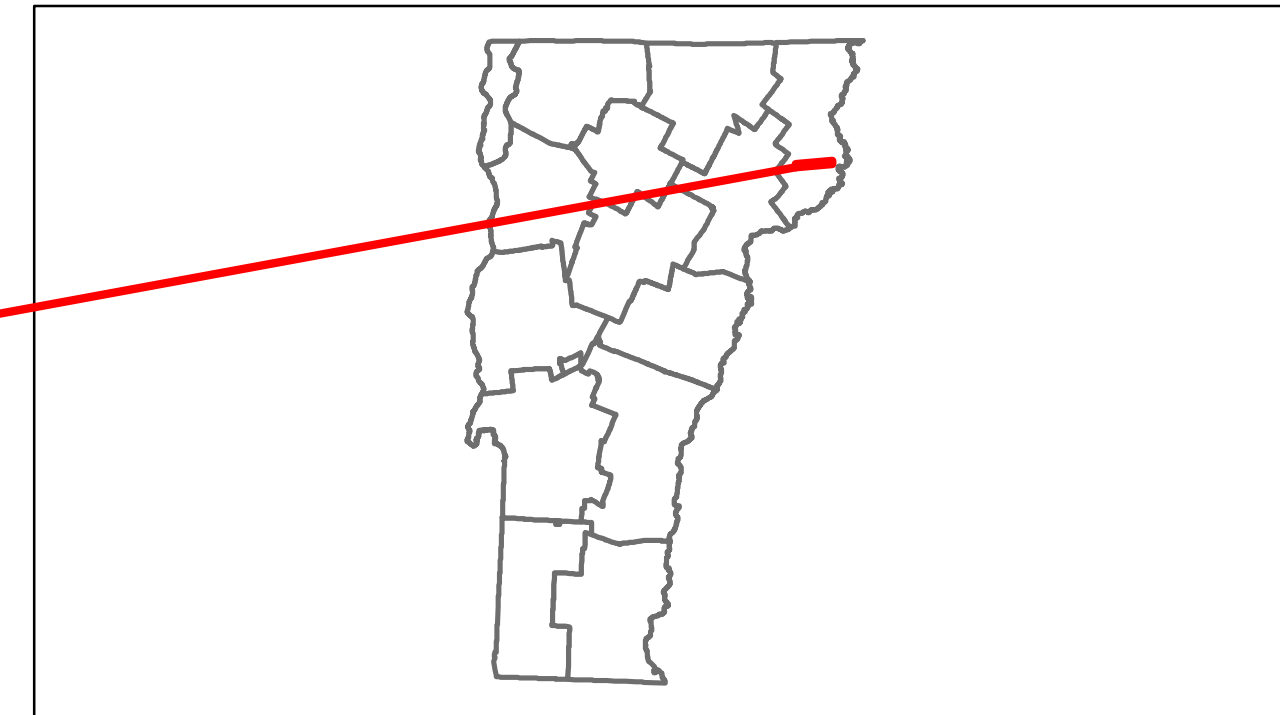


# Route Log Progress Chart

**DRAFT**

Please Note: Errors and Omissions May Exist.  
Contact the VTrans Mapping Unit with questions or concerns.

DISTRICT	TOWN	ROUTE
7	GRANBY	Maj-0277



## DESCRIPTION BLOCK

<b>Road Widths</b>	Travellane Roadway Lane Count Base Subbase	0 1 2 3 4 5	20 20 24 24 20 20
<b>Curves</b>			
<b>Grades</b>			
<b>Historic Projects</b>			1976: Unknown 1977: Unknown
<b>Maintenance Garage</b>			
<b>Traffic Counters</b>			SHE315 SHE700
<b>Functional Class</b>			7
<b>Speed Zone</b>			
<b>AADT Counts</b>	2012 2011 2010 2009 2008		180 140 180 140 180 150 180 150 180 160
<b>Crash Locations</b>	2012 2011 2010 2009 2008		

<b>Historic Projects</b> Retreatment, Resurface, Unknown, Bituminous Mix, Skirny Mix, Bituminous Seal, Bituminous Concrete, Gravel, Surface Treated Gravel, Plant Mix, Reclaimed Base and Bituminous Concrete, Concrete	<b>Functional Class</b> 1, 2, 6, 7, 8, 11, 12, 14, 16, 17, 19	<b>Curves</b> curve left, curve right	<b>Road Widths</b> (ft)	<b>Traffic Counters</b> (counter ID)	<b>AADT</b> (count)	<b>Crash Locations</b> Fatal, Injury, Property Damage Only, Unknown Crash Type	<b>Mileage by Functional Class By Sheet</b> 0277 7 - Rural - Major collector 5.270	<b>Mileage by Town By Sheet</b> GRANBY - S02770510 5.27 of 5.27	<b>DISTRICT</b> 7	<b>TOWN</b> GRANBY	<b>Date:</b> 11/14/13	<b>ROUTE</b> Maj-0277 ETE mileage: 11.41 to 16.68
						<b>Total Mileage: 5.270 mi</b>		<b>Total Mileage: 5.27 mi</b>		<b>1 of 1</b> TWN mileage: 0.0 to 5.27		