

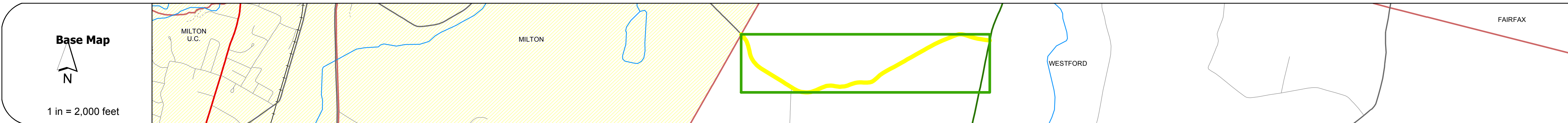
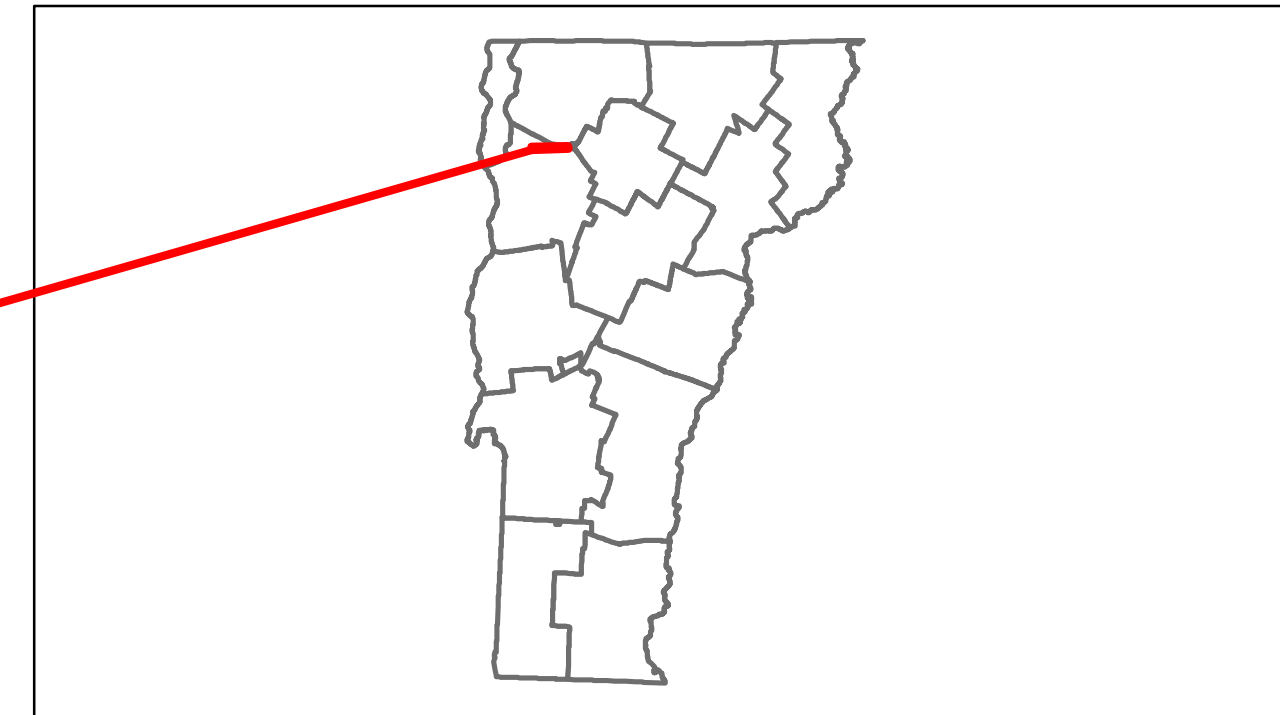


Route Log Progress Chart










DRAFT

Please Note: Errors and Omissions May Exist.
Contact the VTrans Mapping Unit with questions or concerns.

DISTRICT	TOWN	ROUTE
8	WESTFORD	Maj-0276



DESCRIPTION BLOCK	



Historic Projects Retreatment, Resurface, Unknown, Bituminous Mix, Skippy Mix, Bituminous Seal, Gravel, Surface Treated Gravel, Plant Mix, Reclaimed Base and Bituminous Concrete, Concrete	Functional Class 1, 2, 6, 7, 8, 11, 12, 14, 16, 17, 19	Curves curve left, curve right	Road Widths (ft)	AADT (count)	Mileage by Functional Class By Sheet 0276 7 - Rural - Major collector 1.830	Mileage by Town By Sheet WESTFORD - S02760416 1.83 of 1.83	DISTRICT 8	TOWN WESTFORD	Date: 11/14/13 1 of 1 TWN mileage: 0.0 to 1.83	ROUTE Maj-0276 ETE mileage: 0.0 to 1.83
					Total Mileage: 1.830 mi				Total Mileage: 1.83 mi	