


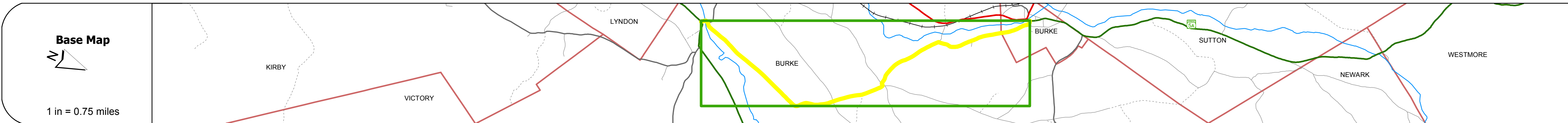
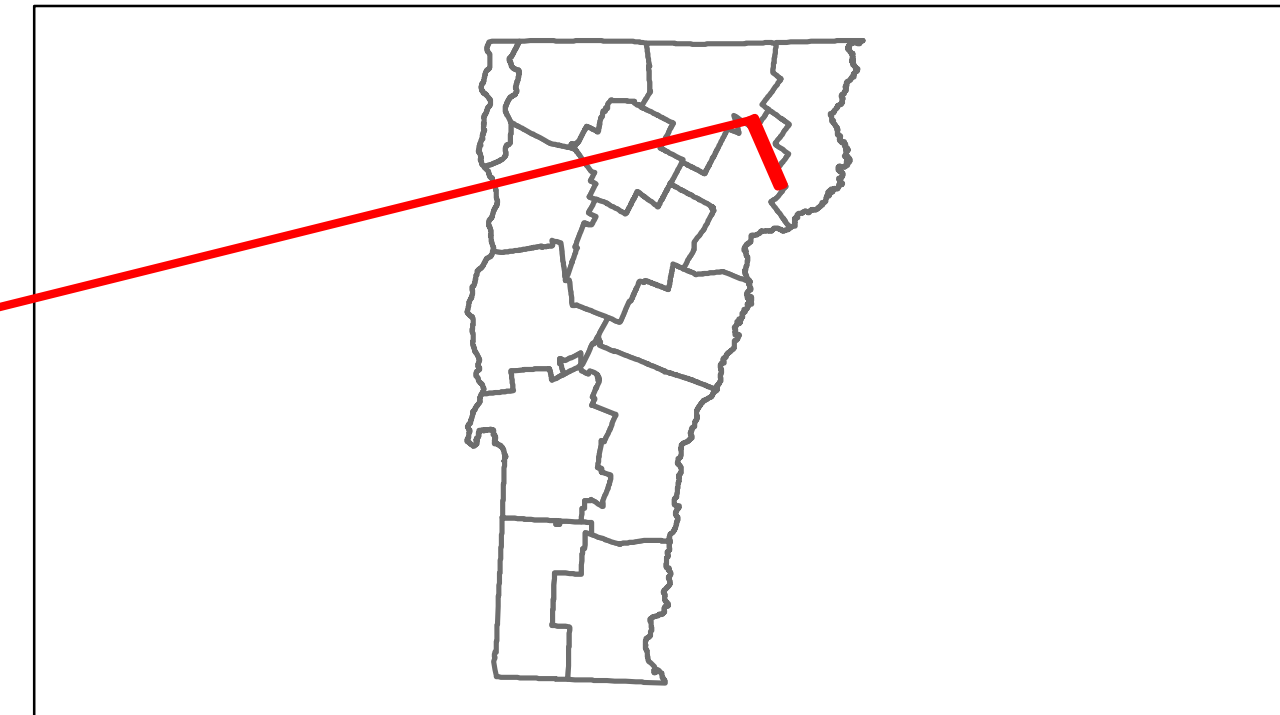


# Route Log Progress Chart

**DRAFT**

Please Note: Errors and Omissions May Exist.  
Contact the VTrans Mapping Unit with questions or concerns.

DISTRICT	TOWN	ROUTE
7	BURKE	Maj-0267




## DESCRIPTION BLOCK

**Bridge 19:**  
Stringer/multi-beam or girder - 1939  
Structure No. 200267001903022  
Length: 59'  
Width: 25.8'  
Weight Limit: 0  
Facility Carried: TR 06 FAS 267  
Bridge Type: ROLLED BEAM  
Features Intersected: EAST BRANCH  
Surface: Bituminous  
Maintenance/Ownership: Town

Travellane	20
Roadway	22
Lane Count	
Base	
Subbase	

<b>Curves</b>	
---------------	--

<b>Grades</b>	
---------------	--



<b>Maintenance Garage</b>	(Not State Maintained)
---------------------------	------------------------

<b>Traffic Counters</b>	SEC208, SEC202, SEC20K
-------------------------	------------------------

<b>Functional Class</b>	7
-------------------------	---

<b>Speed Zone</b>	
-------------------	--

<b>ADT Counts</b>	2012: 770, 760, 460
	2011: 820, 440
	2010: 880, 420
	2009: 930, 400

<b>Crash Locations</b>	2012: 1
	2011: 1
	2010: 1
	2009: 1
	2008: 1

<b>Historic Projects</b> Retirement, Resurface, Unknown, Bituminous Mix, Skippy Mix, Bituminous Seal, Bituminous Concrete, Surface Treated Gravel, Plant Mix, Reclaimed Base and Bituminous Concrete, Concrete	<b>Functional Class</b> 1, 2, 6, 7, 8, 11, 12, 14, 16, 17, 19	<b>Curves</b> curve left, curve right	<b>Road Widths</b> (ft)	<b>ADT</b> (count)	<b>Mileage by Functional Class By Sheet</b> 0267 7 - Rural - Major collector 4.950	<b>Mileage by Town By Sheet</b> BURKE - S02670302 4.95 of 4.95	<b>DISTRICT</b> 7	<b>TOWN</b> BURKE	<b>Date:</b> 11/14/13	<b>ROUTE</b> Maj-0267
<b>Crash Locations</b> Fatal, Injury, Property Damage Only, Unknown Crash Type					<b>Total Mileage: 4.950 mi</b>		<b>Total Mileage: 4.95 mi</b>		<b>1 of 1</b> TWN mileage: 0.0 to 4.95	<b>ETE mileage:</b> 0.0 to 4.95