Route Log Progress Chart

DRAFT

Please Note: Errors and Omissions May Exist.
Contact the VTrans Mapping Unit with questions or concerns.

DISTRICT	TOWN	ROUTE
3	CASTLETON	Maj-0265

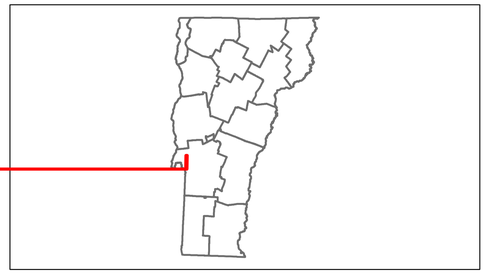

Base Map

N

1 in = 2,000 feet

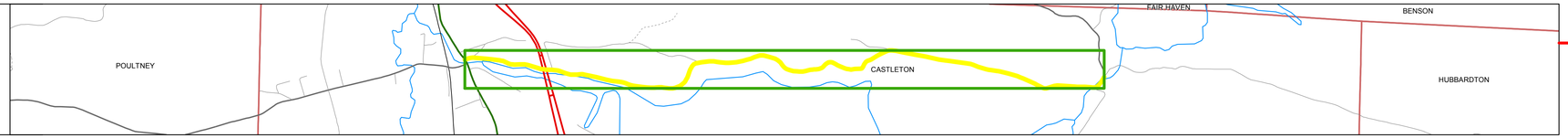

Stick Diagram

- Primary Structures
- Secondary Structures
- Stations (Feet)
- Railroad Crossings
- Divided State Highway
- State Highway
- Divided Class 1 Town Highway
- Class 1 Town Highway
- Town Boundary
- District Boundaries
- State/Town Highway Change
- Divided Highway Limits
- Ghost Section Boundary
- Streams

Scale:1in = 2000 FEET

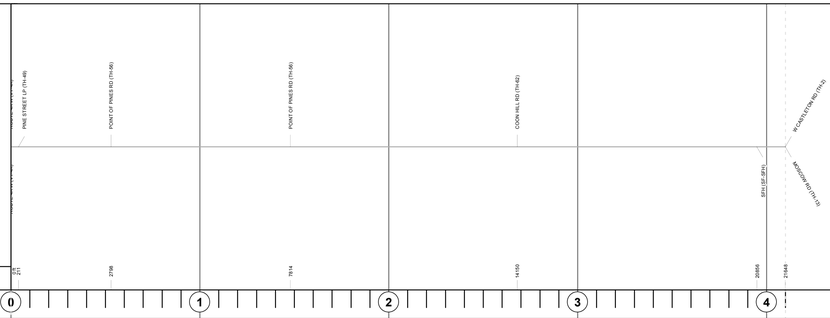

Road Widths

Travellane
Roadway
Lane Count
Base
Subbase

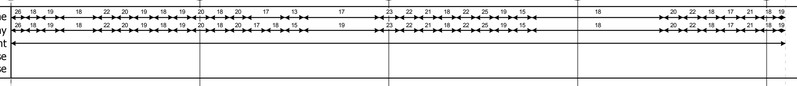

Curves

Grades

Historic Projects

Maintenance Garage

(Not State Maintained)

Traffic Counters

S6R259 S6R258

Functional Class

7

Speed Zone

AADT Counts

2012	1300	440
2011	1300	440
2010	1200	400
2009	1000	360
2008	920	310

Crash Locations

2012
2011
2010
2009
2008

DESCRIPTION BLOCK

Historic Projects

- Retreatment
- Resurface
- Unknown
- Bituminous Mix
- Skinny Mix
- Bituminous Seal
- Bituminous Concrete
- Bituminous Macadam
- Cold Plane and Bituminous Concrete
- Concrete
- Gravel
- Surface Treated Gravel
- Plant Mix
- Reclaimed Base and Bituminous Concrete

Functional Class

1 7 12 17
2 8 14 19
6 11 16

Speed Zones

SPEED LIMIT 25 SPEED LIMIT 30 SPEED LIMIT 35 SPEED LIMIT 40 SPEED LIMIT 45 SPEED LIMIT 50 SPEED LIMIT 55 SPEED LIMIT 60 SPEED LIMIT 65

Curves

- curve left
- curve right

Grades

- grade up
- grade down

Road Widths

(ft)

Traffic Counters

(counter ID)

AADT

(count)

Crash Locations

- Fatal
- Injury
- Property Damage Only
- Unknown Crash Type

Mileage by Functional Class By Sheet

0265	7 - Rural - Major Collector	4.100

Total Mileage: 4.100 mi

Mileage by Town By Sheet

CASTLETON - S02651103		4.1 of 4.1

Total Mileage: 4.1 mi

DISTRICT	TOWN	Date: 11/14/13	ROUTE
3	CASTLETON	1 of 1 TWN mileage: 0.0 to 4.1	Maj-0265 ETE mileage: 0.0 to 4.1