


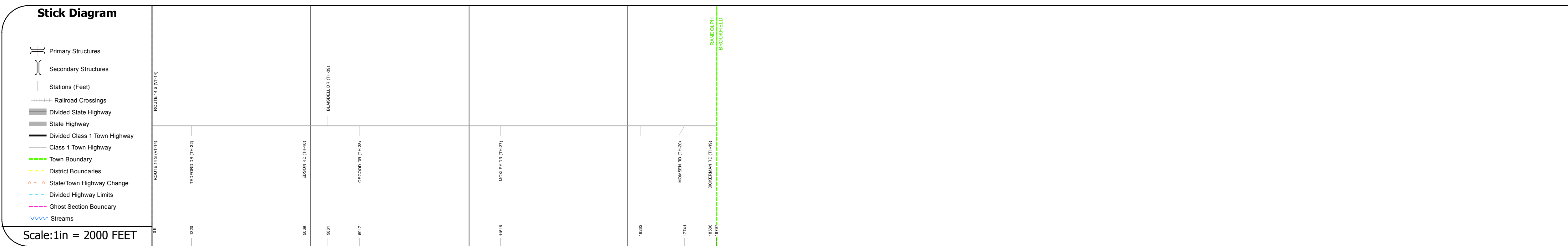
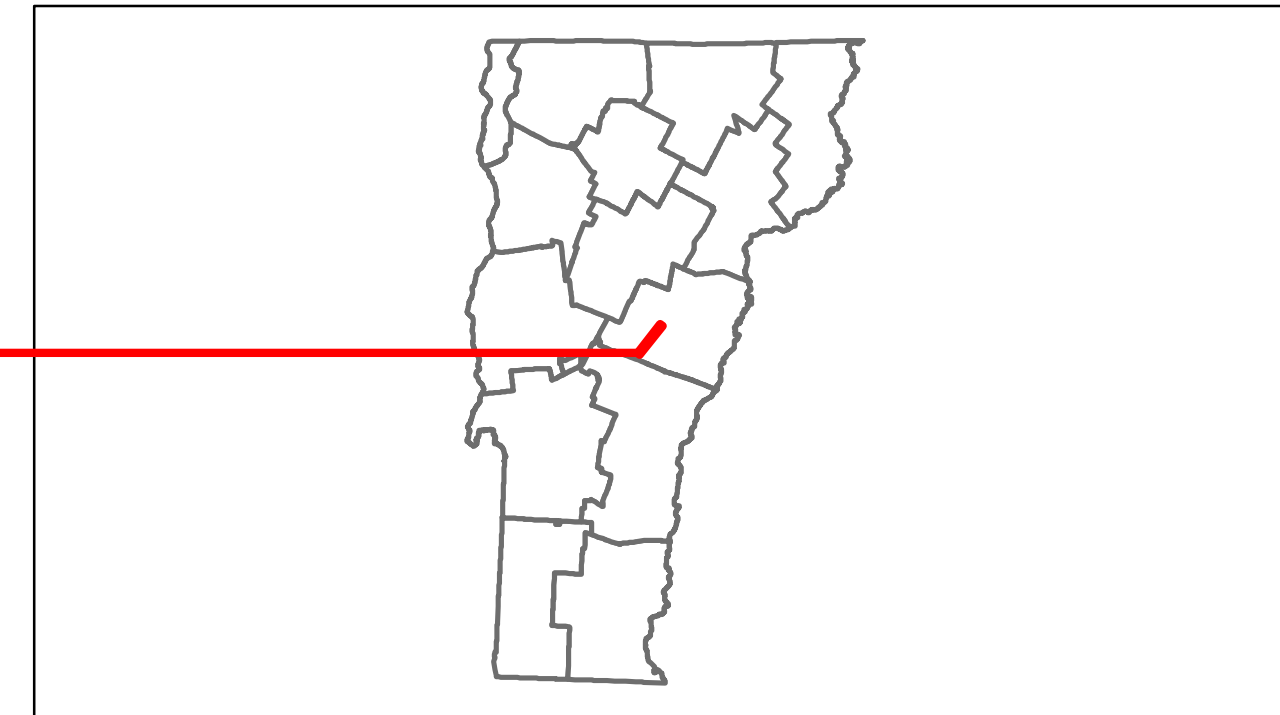


# Route Log Progress Chart

**DRAFT**

Please Note: Errors and Omissions May Exist.  
Contact the VTrans Mapping Unit with questions or concerns.

DISTRICT	TOWN	ROUTE
4	RANDOLPH	Maj-0264



Curves	
--------	--

Grades	
--------	--

Historic Projects	
-------------------	--

Maintenance Garage	(Not State Maintained)
--------------------	------------------------

Traffic Counters	SEN204
------------------	--------

Functional Class	7
------------------	---

Speed Zone	
------------	--

ADT Counts	2012: 1100, 2011: 1100, 2010: 1100, 2009: 1100, 2008: 1100
------------	------------------------------------------------------------

Crash Locations	2012: 1, 2011: 1, 2010: 1, 2009: 1, 2008: 1
-----------------	---------------------------------------------

DESCRIPTION BLOCK
-------------------

<b>Historic Projects</b> Retreatment, Resurface, Unknown, Bituminous Mix, Skippy Mix, Bituminous Seal, Concrete, Gravel, Surface Treated Gravel, Plant Mix, Reclaimed Base and Bituminous Concrete, Concrete	<b>Functional Class</b> 1-19, 2-19, 6-16, Speed Zones: 25, 30, 35, 40, 45, 50, 55, 60, 65	<b>Curves</b> curve left, curve right	<b>Grades</b> grade up, grade down	<b>Road Widths</b> (ft)	<b>Traffic Counters</b> (counter ID)	<b>Crash Locations</b> Fatal, Injury, Property Damage Only, Unknown Crash Type	<b>Mileage by Functional Class By Sheet</b> 0264 7 - Rural - Major collector 3.560	<b>Mileage by Town By Sheet</b> RANDOLPH - S02640909 3.56 of 3.56	<b>DISTRICT</b> 4	<b>TOWN</b> RANDOLPH	<b>Date:</b> 11/14/13	<b>ROUTE</b> Maj-0264 ETE mileage: 0.0 to 3.56
						<b>Total Mileage: 3.560 mi</b>		<b>Total Mileage: 3.56 mi</b>		<b>1 of 1</b> TWN mileage: 0.0 to 3.56		

For More Information Contact - Vermont Agency of Transportation, Policy, Planning and Intermodal Development Division - Mapping Unit, 1 National Life Drive, Montpelier, VT 05633-5001 Telephone: 802-828-2600.