


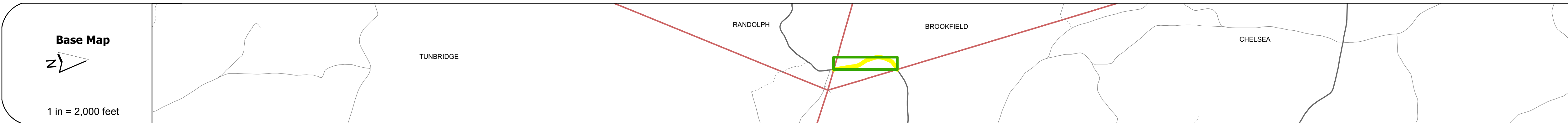
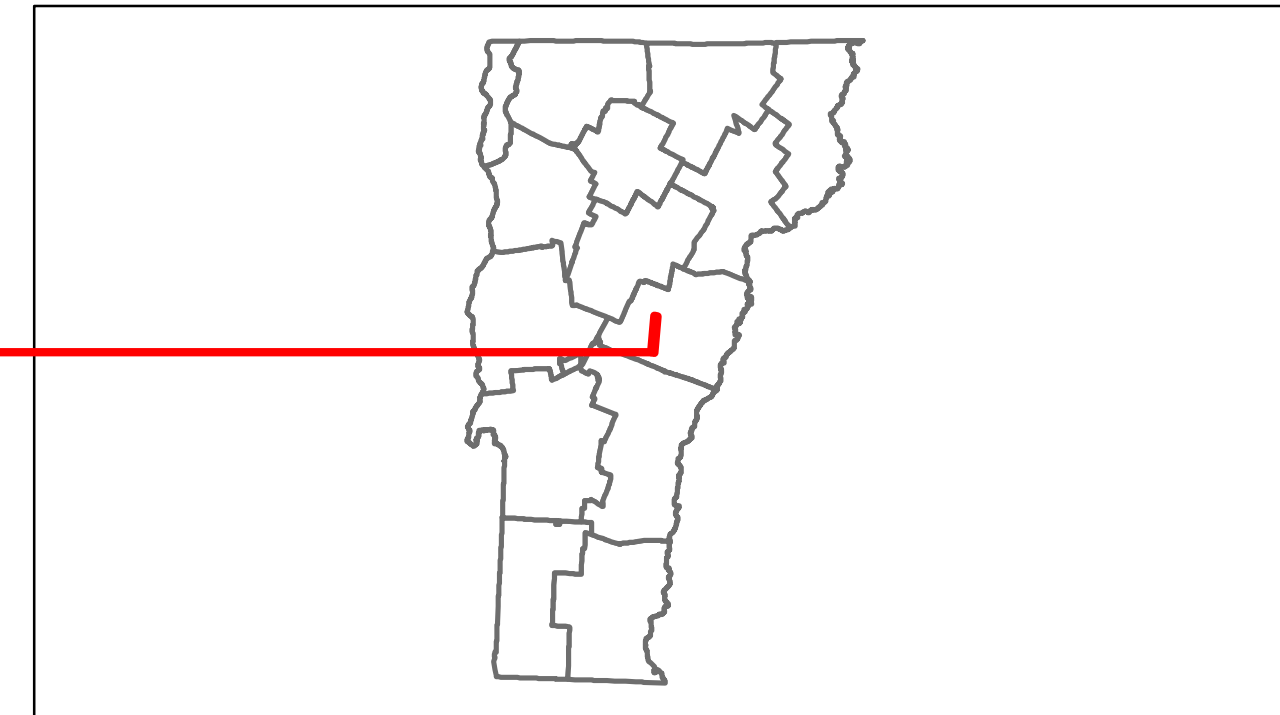


Route Log Progress Chart

DRAFT

Please Note: Errors and Omissions May Exist.
Contact the VTrans Mapping Unit with questions or concerns.

DISTRICT	TOWN	ROUTE
6	BROOKFIELD	Maj-0264



Curves	
---------------	--

Grades	
---------------	--

Historic Projects	
--------------------------	--

Maintenance Garage	
---------------------------	--

Traffic Counters	SR0342
-------------------------	--------

Functional Class	7
-------------------------	---

Speed Zone	
-------------------	--

AADT Counts	2012: 1100 2011: 1100 2010: 1100 2009: 1100 2008: 1100
--------------------	--

Crash Locations	2012 2011 2010 2009 2008
------------------------	--------------------------------------

DESCRIPTION BLOCK

Historic Projects Retreatment, Resurface, Unknown, Bituminous Mix, Skippy Mix, Bituminous Seal, Gravel, Surface Treated Gravel, Plant Mix, Reclaimed Base and Bituminous Concrete, Concrete	Functional Class 1-19, 6-16 Speed Zones 25, 30, 35, 40, 45, 50, 55, 60, 65	Curves - curve left, - curve right Grades - grade up, - grade down	Road Widths (ft) Traffic Counters (counter ID)	AADT (count) Crash Locations Fatal, Injury, Property Damage Only, Unknown Crash Type	Mileage by Functional Class By Sheet 0264 7 - Rural - Major collector 0.480	Mileage by Town By Sheet BROOKFIELD - S02640903 0.48 of 0.48	DISTRICT 6	TOWN BROOKFIELD	Date: 11/14/13 1 of 1 TWN mileage: 0.0 to 0.48	ROUTE Maj-0264 ETE mileage: 3.56 to 4.04
					Total Mileage: 0.480 mi					