

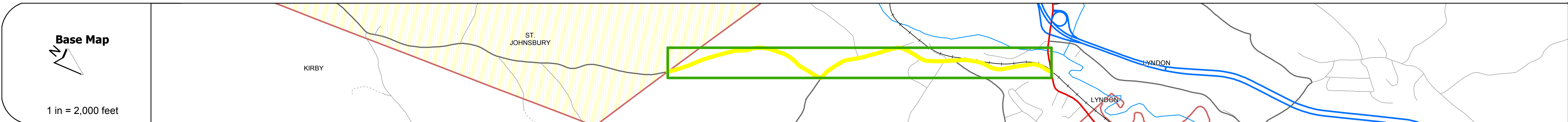
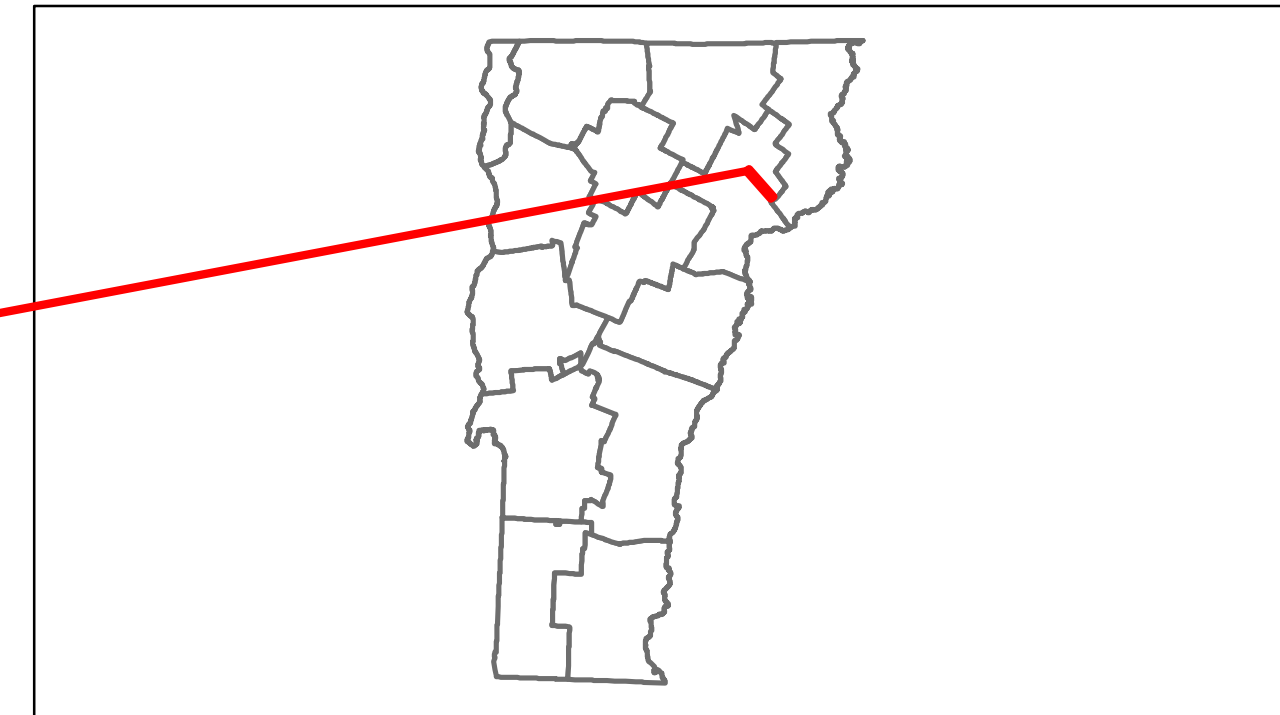


Route Log Progress Chart

DRAFT

Please Note: Errors and Omissions May Exist.
Contact the VTrans Mapping Unit with questions or concerns.

DISTRICT	TOWN	ROUTE
7	LYNDON	Maj-0263




DESCRIPTION BLOCK

Bridge 16:
 Stringer/multi-beam or girder - 1928
 Structure No. 200263001603072
 Length: 43'
 Width: 21.8'
 Facility Carried: TR 06 FAS 263
 Bridge Type: ROLLED BEAM
 Features Intersected: SHELDON BROOK
 Surface: Bituminous
 Maintenance/Ownership: Town

Road Widths	Travellane	20
	Roadway	22
	Lane Count	
	Base	
	Subbase	

Curves	
---------------	--

Grades	
---------------	--



Maintenance Garage	(Not State Maintained)
---------------------------	------------------------

Traffic Counters	86C356, 86C355, 86C314
-------------------------	------------------------

Functional Class	7
-------------------------	---

Speed Zone	
-------------------	--

AADT Counts	2012: 2500, 3400
	2011: 2500, 3400
	2010: 2600, 3500
	2009: 2600, 3600
	2008: 2700, 3700

Crash Locations	2012, 2011, 2010, 2009, 2008
------------------------	------------------------------

Historic Projects Retreatment, Resurface, Unknown, Bituminous Mix, Skippy Mix, Bituminous Seal, Gravel, Surface Treated Gravel, Plant Mix, Reclaimed Base and Bituminous Concrete, Concrete	Functional Class 1, 2, 3, 4, 5, 6, 7, 8, 9, 10, 11, 12, 13, 14, 15, 16, 17, 18, 19	Curves curve left, curve right	Road Widths (ft)	AADT (count)	Mileage by Functional Class By Sheet 0263 7 - Rural - Major collector 2.610	Mileage by Town By Sheet LYNDON - S02630307 2.61 of 2.61	DISTRICT 7	TOWN LYNDON	Date: 11/14/13	ROUTE Maj-0263
Speed Zones 25, 30, 35, 40, 45, 50, 55, 60, 65	Grades grade up, grade down	Traffic Counters (counter ID)	Crash Locations Fatal, Injury, Property Damage Only, Unknown Crash Type	Total Mileage: 2.610 mi	Total Mileage: 2.61 mi	1 of 1 TWN mileage: 0.0 to 2.61	ETE mileage: 0.0 to 2.61			