

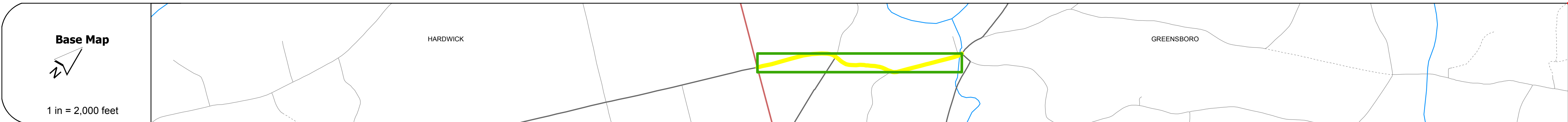
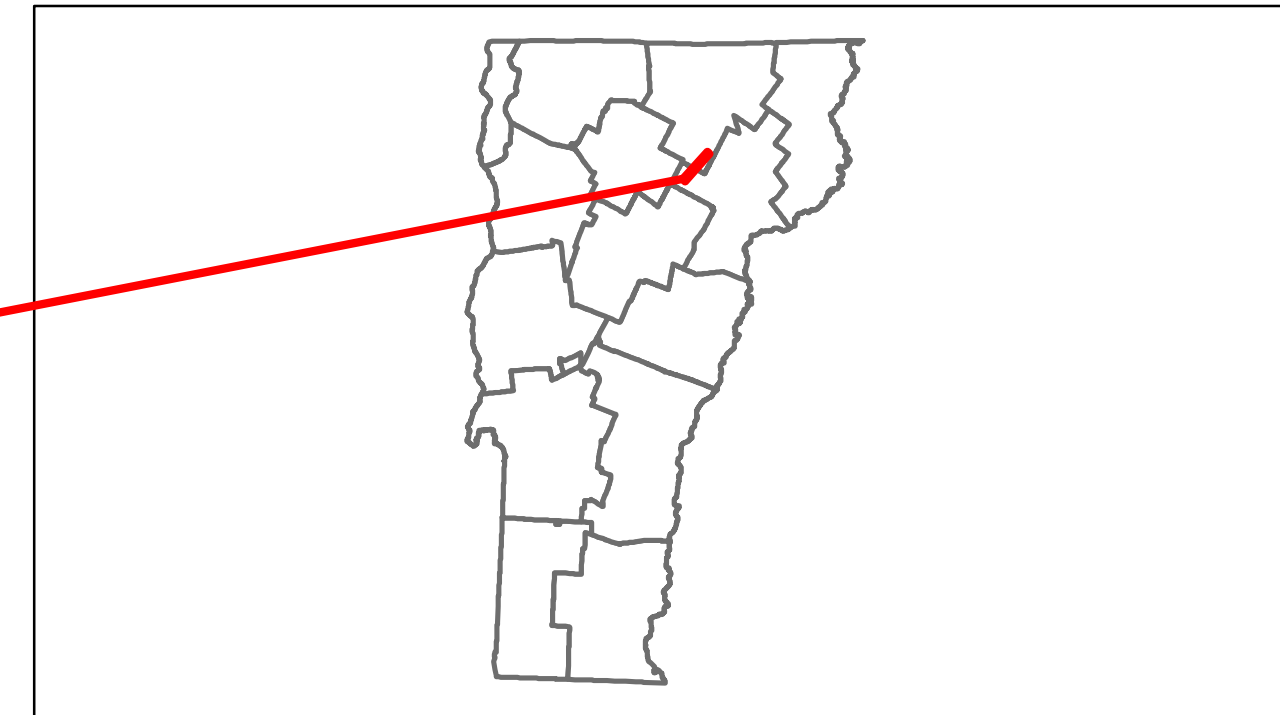


Route Log Progress Chart


DRAFT

Please Note: Errors and Omissions May Exist.
Contact the VTrans Mapping Unit with questions or concerns.

DISTRICT	TOWN	ROUTE
9	GREENSBORO	Maj-0257



DESCRIPTION BLOCK



Curves

Grades





Maintenance Garage

Traffic Counters
86P343

Functional Class
7

Speed Zone



Historic Projects	Functional Class	Curves	Road Widths	AADT	Mileage by Functional Class By Sheet	Mileage by Town By Sheet	DISTRICT	TOWN	Date: 11/14/13	ROUTE
<ul style="list-style-type: none"> Retreatment Resurface Unknown Bituminous Mix Skippy Mix Bituminous Seal Gravel Surface Treated Gravel Plant Mix Reclaimed Base and Bituminous Concrete Concrete 	<ul style="list-style-type: none"> 1 2 6 7 8 11 12 14 16 17 19 	<ul style="list-style-type: none"> curve left curve right 	<ul style="list-style-type: none"> (ft) 	<ul style="list-style-type: none"> (count) 	0257 7 - Rural - Major collector 1.360	GREENSBORO - S02571009 1.36 of 1.36	9	GREENSBORO	1 of 1 TWN mileage: 0.0 to 1.36	Maj-0257 ETE mileage: 5.205 to 6.565
Total Mileage: 1.360 mi						Total Mileage: 1.36 mi				