

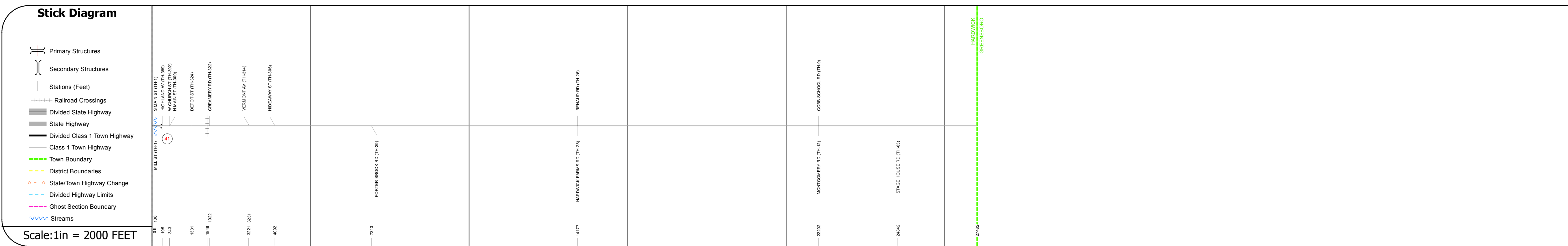
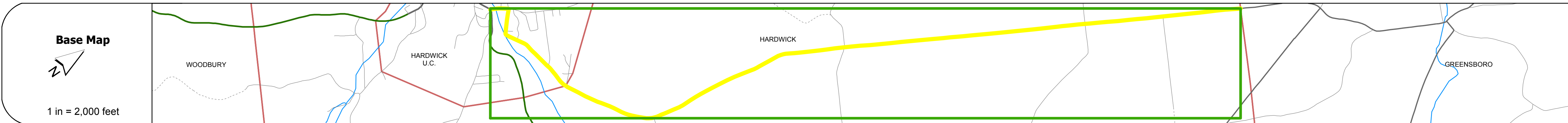
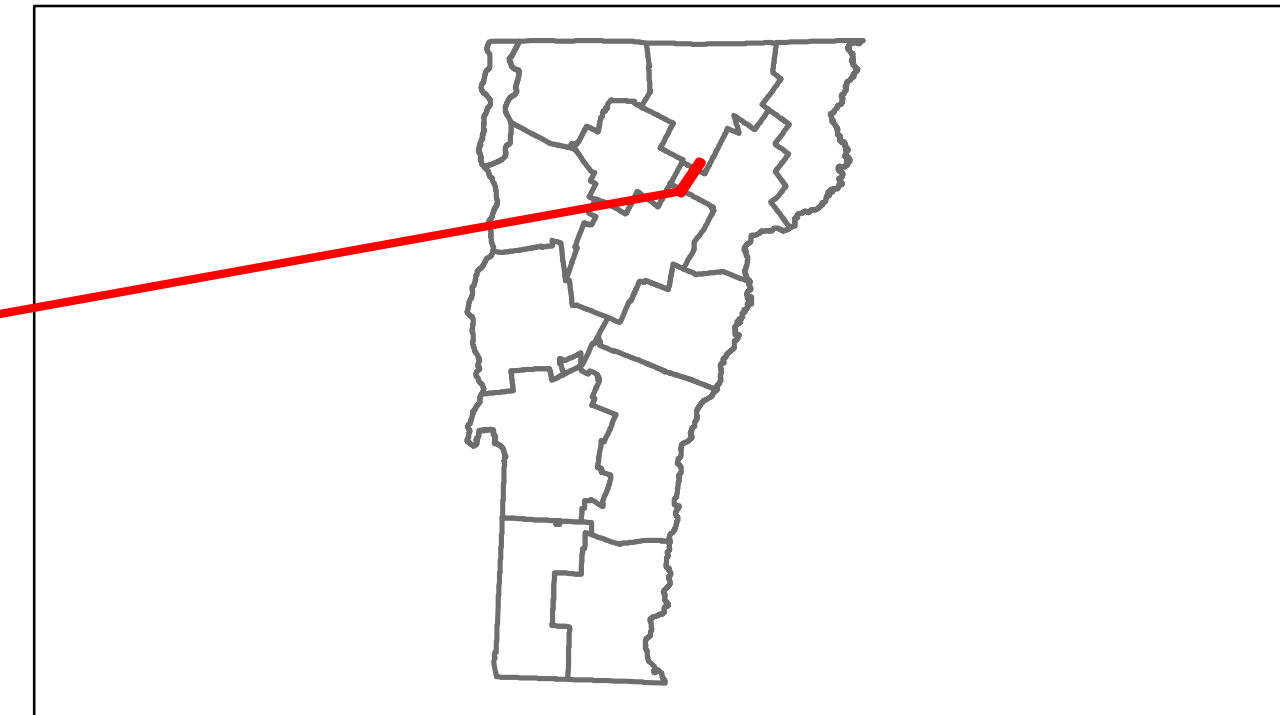


Route Log Progress Chart

DRAFT

Please Note: Errors and Omissions May Exist.
Contact the VTrans Mapping Unit with questions or concerns.

| | | |
|----------|----------|----------|
| DISTRICT | TOWN | ROUTE |
| 7 | HARDWICK | Maj-0257 |



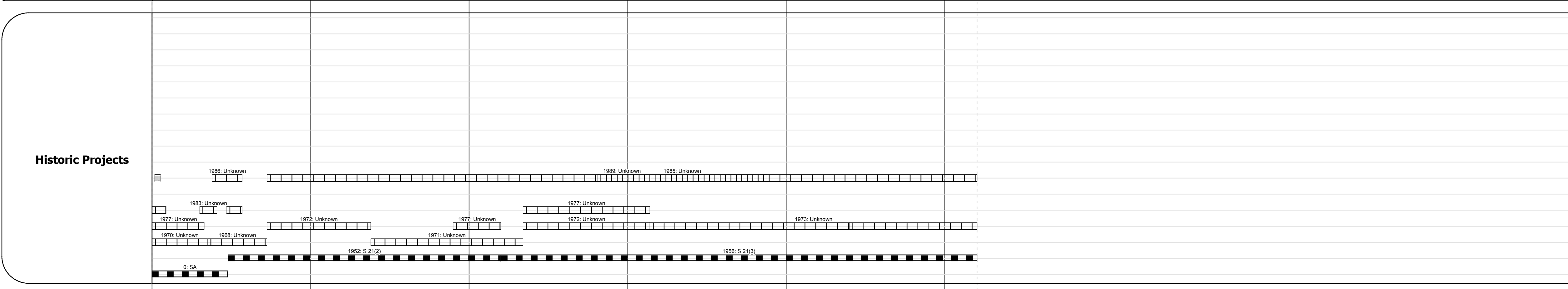
DESCRIPTION BLOCK

Bridge 41:
 Box beam or girders - multiple - 2000
 Structure No. 200257004103052
 Length: 75'
 Width: 31.7'
 Facility Carried: TR 03 FAS 257
 Bridge Type: PRESTRESSED BOX BEAM
 Features Intersected: LAMOILLE RIVER
 Surface: Bituminous
 Maintenance/Ownership: Town

| Road Widths | Travellane | Roadway | Lane Count | Base | Subbase |
|-------------|------------|---------|------------|------|---------|
| | 32 | 20 | 18 | | |
| | 32 | 30 | 18 | | |
| | | | | | |

| Curves | |
|--------|--|
|--------|--|

| Grades | |
|--------|--|
|--------|--|



| Maintenance Garage | (Not State Maintained) |
|--------------------|------------------------|
|--------------------|------------------------|

| Traffic Counters | 86C143, 86C145, 86C2EX, 86C354, 86C700, 86C750 |
|------------------|--|
|------------------|--|

| Functional Class | 7 |
|------------------|---|
|------------------|---|

| Speed Zone | |
|------------|--|
|------------|--|

| AADT Counts | 2012: 3300, 1500, 1200; 2011: 3300, 1500, 1200; 2010: 2200, 1500, 1300; 2009: 3100, 1400, 1300; 2008: 3000, 1400, 1400 |
|-------------|--|
|-------------|--|

| Crash Locations | 2012, 2011, 2010, 2009, 2008 |
|-----------------|------------------------------|
|-----------------|------------------------------|

| | | | | | | | | | | | | |
|--|--|--|----------------------------|---|------------------------|---|---|--|----------------------|-------------------------|-----------------------|---|
| Historic Projects Retreatment, Resurface, Unknown, Bituminous Mix, Skirny Mix, Bituminous Seal, Bituminous Concrete, Surface Treated Gravel, Plant Mix, Reclaimed Base and Bituminous Concrete, Concrete | Functional Class 1, 2, 6, 7, 8, 11, 12, 14, 16, 17, 19 | Curves curve left, curve right | Road Widths (ft) | Traffic Counters (counter ID) | AADT (count) | Crash Locations Fatal, Injury, Property Damage Only, Unknown Crash Type | Mileage by Functional Class By Sheet 0257 7 - Rural - Major collector 5.205 | Mileage by Town By Sheet HARDWICK - S02570305 5.205 of 5.205 | DISTRICT 7 | TOWN HARDWICK | Date: 11/14/13 | ROUTE Maj-0257 ETE mileage: 0.0 to 5.205 |
| Total Mileage: 5.205 mi | | | | | | Total Mileage: 5.205 mi | | | | | | |