Route Log Progress Chart

DRAFT

Please Note: Errors and Omissions May Exist.
Contact the VTrans Mapping Unit with questions or concerns.

DISTRICT	TOWN	ROUTE
6	CABOT	Maj-0249

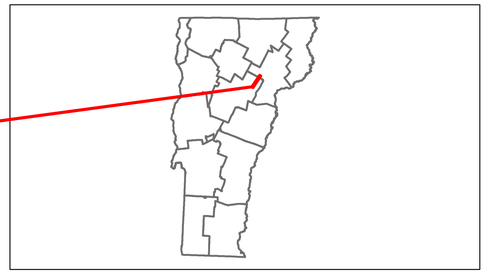

Base Map

1 in = 2,000 feet

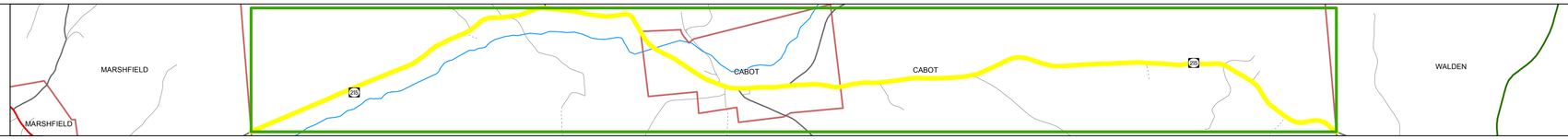

Stick Diagram

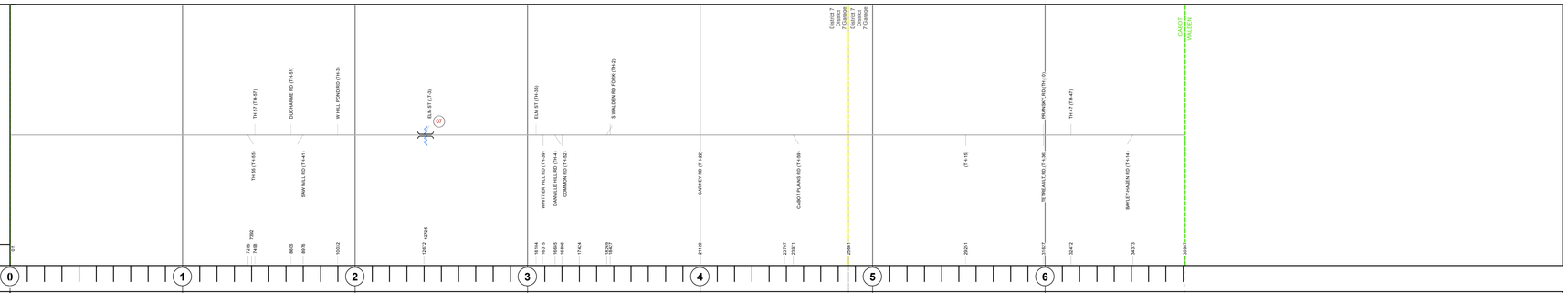

Road Widths



Curves

Grades

Historic Projects

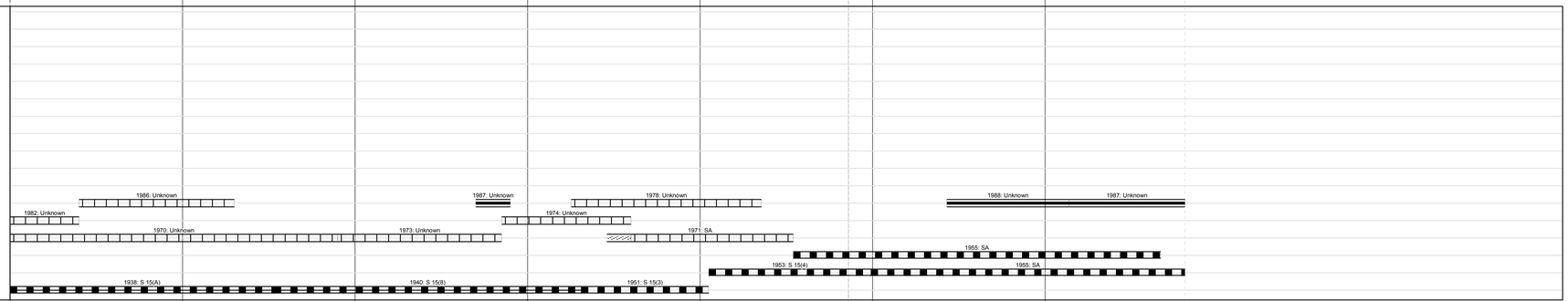

Maintenance Garage

(Not State Maintained)

Traffic Counters

Functional Class

Speed Zone

AADT Counts



Crash Locations



DESCRIPTION BLOCK

Bridge 7:
Tee Beam - 1942
Structure No. 200249000712042
Length: 33'
Width: 21.7'
Facility Carried: TR 01 FAS 249
Bridge Type: CONCRETE T-BEAM
Features Intersected: WINOOSKI RIVER
Surface: Bituminous
Maintenance/Ownership: Town

Historic Projects: Retreatment, Resurface, Unknown, Bituminous Mix, Skinny Mix, Bituminous Seal, Bituminous Concrete, Bituminous Macadam, Cold Plane and Bituminous Concrete, Concrete, Gravel, Surface Treated Gravel, Plant Mix, Reclaimed Base and Bituminous Concrete

Functional Class: 1, 7, 12, 17, 2, 8, 14, 19, 6, 11, 16

Speed Zones: 25, 30, 35, 40, 45, 50, 55, 60, 65

Curves: curve left, curve right

Grades: grade up, grade down

Road Widths: (ft)

Traffic Counters: (counter ID)

AADT: (count)

Crash Locations: Fatal, Injury, Property Damage Only, Unknown Crash Type

Mileage by Functional Class By Sheet

0249	7 - Rural - Major Collector	6.810

Total Mileage: 6.810 mi

Mileage by Town By Sheet

CABOT - S02491204	6.81 of 6.81

Total Mileage: 6.81 mi

DISTRICT	TOWN	Date: 11/14/13	ROUTE
6	CABOT	1 of 1 TWN mileage: 0.0 to 6.81	Maj-0249 ETE mileage: 1.4 to 8.21