


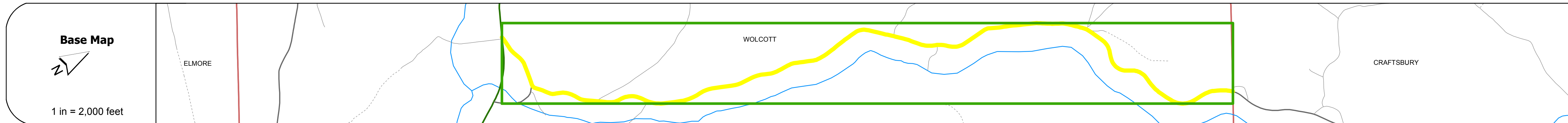
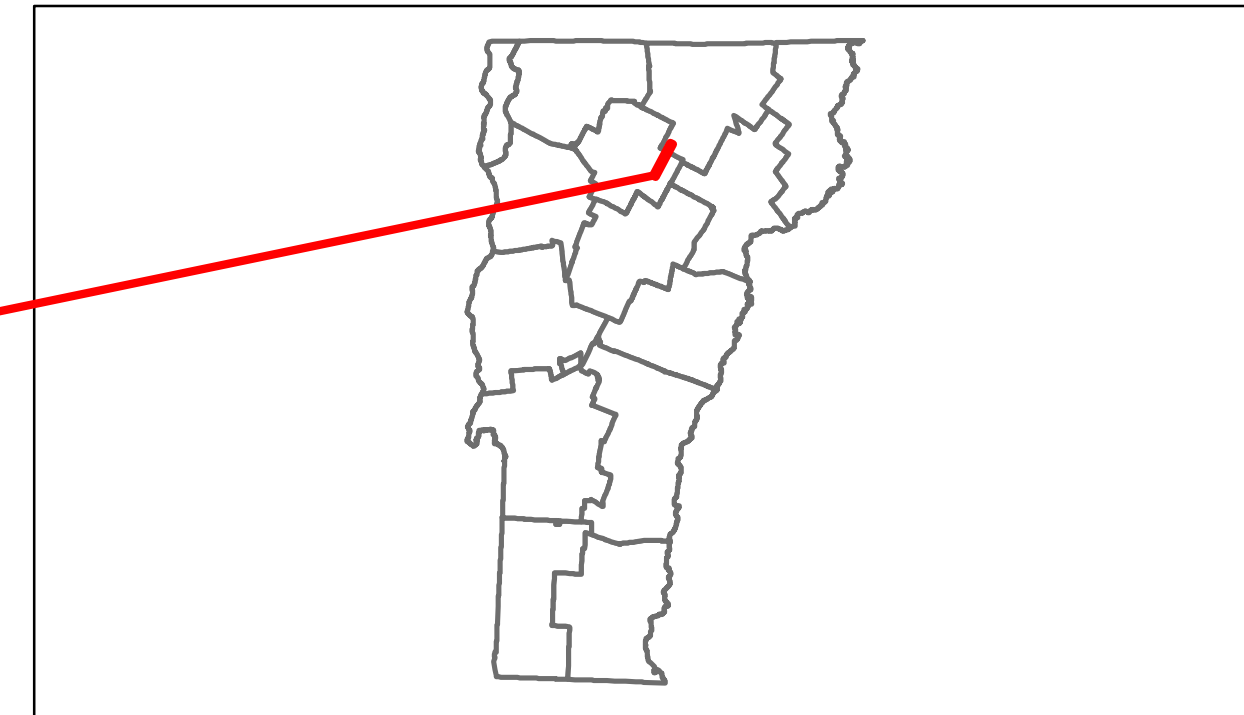


Route Log Progress Chart

DRAFT

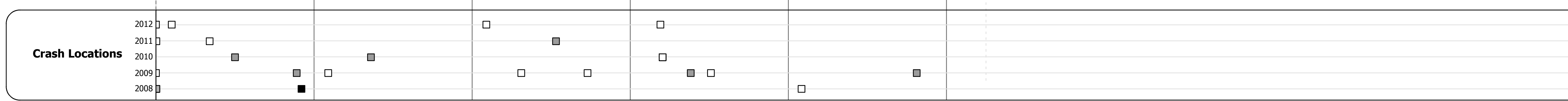
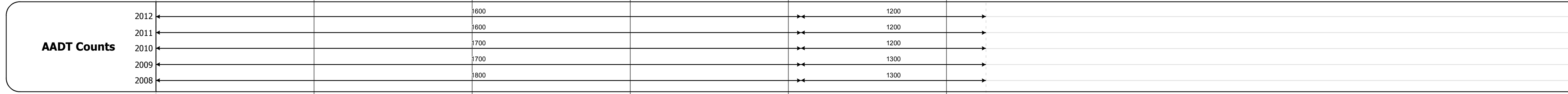


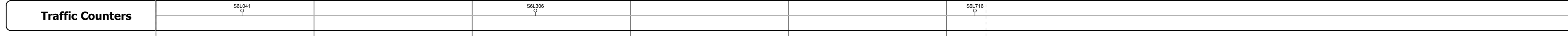
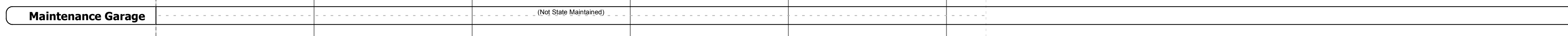
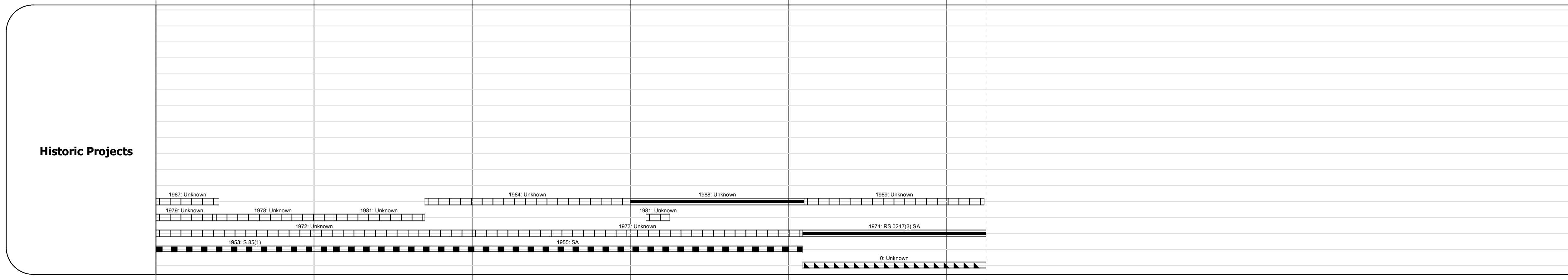

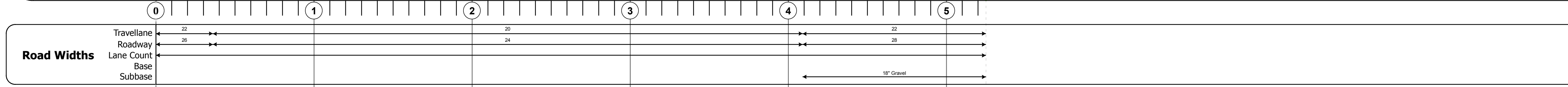
Please Note: Errors and Omissions May Exist.
Contact the VTrans Mapping Unit with questions or concerns.

DISTRICT	TOWN	ROUTE
6	WOLCOTT	Maj-0247



DESCRIPTION BLOCK

Bridge 3:
Tee Beam - 1929
Structure No. 200247000308102
Length: 33'
Width: 29.0'
Facility Carried: TR 01 FAS 247
Bridge Type: CONCRETE T-BEAM
Features Intersected: BROOK
Surface: Bituminous
Maintenance/Ownership: Town



Historic Projects Retreatment, Resurface, Concrete, Unknown, Bituminous Mix, Skirny Mix, Bituminous Seal, Gravel, Surface Treated Gravel, Plant Mix, Reclaimed Base and Bituminous Concrete, Concrete	Functional Class Legend for classes 1-19.	Curves Legend for curve left and right.	Road Widths Legend for width in feet.	Traffic Counters Legend for counter ID.	AADT Legend for count direction.	Crash Locations Legend for Fatal, Injury, Property Damage Only, Unknown Crash Type.	Mileage by Functional Class By Sheet 0247 7 - Rural - Major collector 5.250	Mileage by Town By Sheet WOLCOTT - S02470810 5.25 of 5.25	DISTRICT 6	TOWN WOLCOTT	Date: 11/14/13	ROUTE Maj-0247 ETE mileage: 0.0 to 5.25
							Total Mileage: 5.250 mi	Total Mileage: 5.25 mi	1 of 1 TWN mileage: 0.0 to 5.25			