


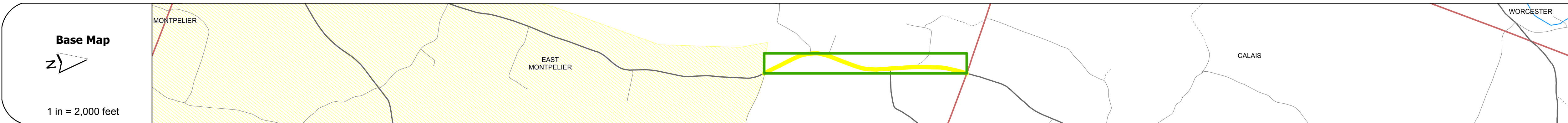
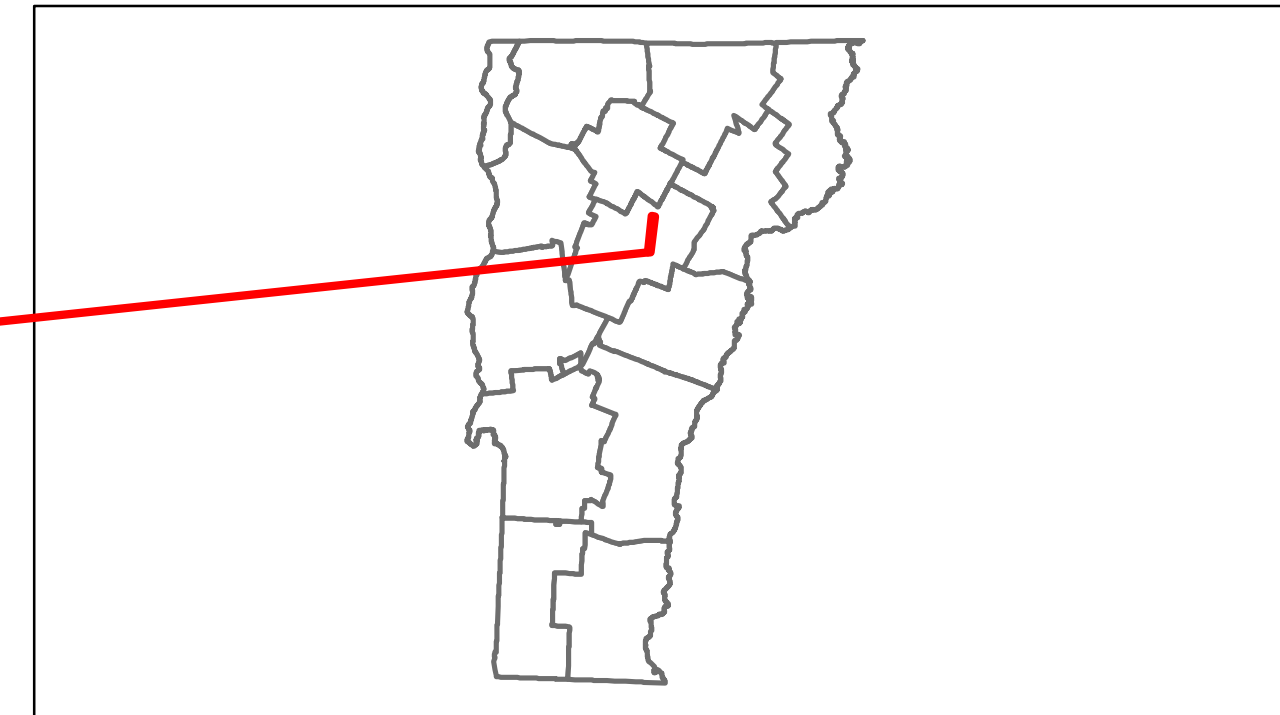


Route Log Progress Chart

DRAFT

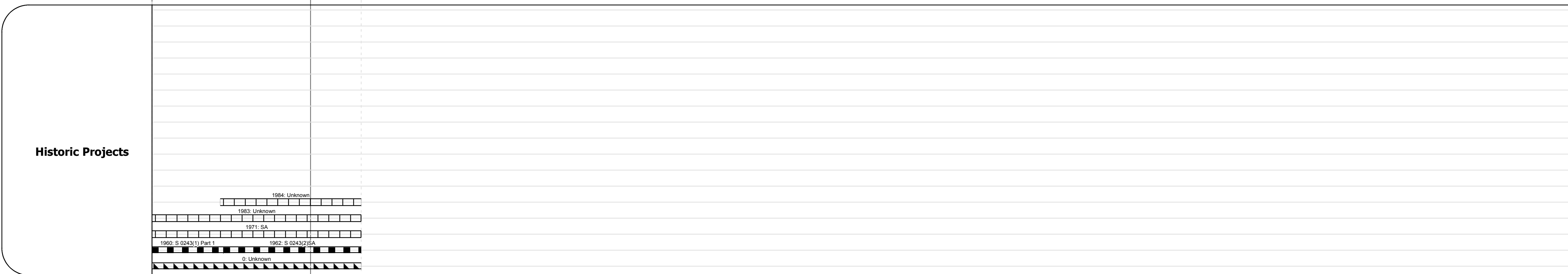
Please Note: Errors and Omissions May Exist.
Contact the VTrans Mapping Unit with questions or concerns.

DISTRICT	TOWN	ROUTE
6	EAST MONTPELIER	Maj-0243



Curves	
---------------	--

Grades	
---------------	--



Maintenance Garage	(Not State Maintained)
---------------------------	------------------------

Traffic Counters	96W022
-------------------------	--------

Functional Class	7
-------------------------	---

Speed Zone	
-------------------	--

AADT Counts	2012: 1400 (left), 1200 (right)
2011: 1400 (left), 1200 (right)	
2010: 1500 (left), 1100 (right)	
2009: 1500 (left), 1100 (right)	
2008: 1600 (left), 980 (right)	

Crash Locations	2012: 1 Fatal, 1 Property Damage Only
2011: 0	
2010: 1 Injury	
2009: 0	
2008: 0	

DESCRIPTION BLOCK

Historic Projects Retirement, Resurface, Unknown, Bituminous Mix, Skippy Mix, Bituminous Seal, Bituminous Concrete, Surface, Macadam, Cold Patch and Concrete, Concrete, Gravel, Surface Treated Gravel, Plant Mix, Reclaimed Base and Bituminous Concrete	Functional Class 1-19 Legend Speed Zones 25, 30, 35, 40, 45, 50, 55, 60, 65	Curves curve left, curve right Grades grade up, grade down	Road Widths (ft) Traffic Counters (counter ID)	AADT (count) Crash Locations Fatal, Injury, Property Damage Only, Unknown Crash Type	Mileage by Functional Class By Sheet 0243 7 - Rural - Major collector 1.320	Mileage by Town By Sheet EAST MONTPELIER - S02431207 1.32 of 1.32	DISTRICT 6	TOWN EAST MONTPELIER	Date: 11/14/13	ROUTE Maj-0243 ETE mileage: 0.0 to 1.32
					Total Mileage: 1.320 mi					