


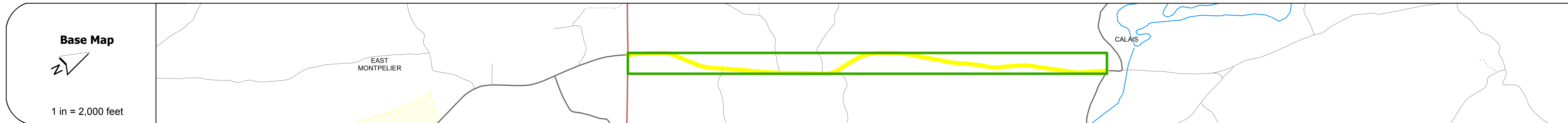
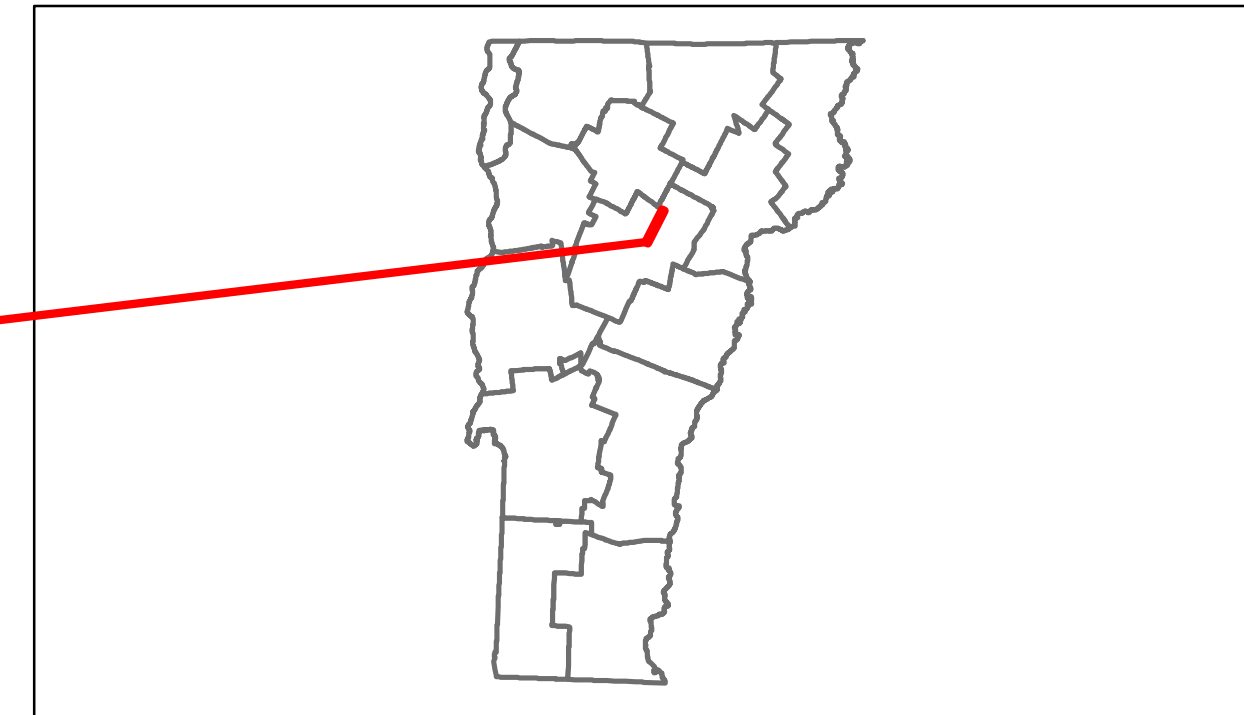


Route Log Progress Chart

DRAFT

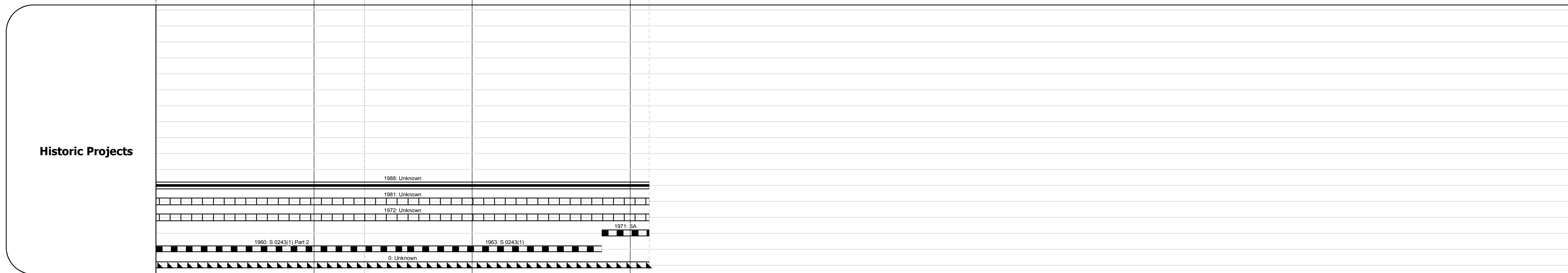
Please Note: Errors and Omissions May Exist.
Contact the VTrans Mapping Unit with questions or concerns.

DISTRICT	TOWN	ROUTE
6	CALAIS	Maj-0243



Curves

Grades



Maintenance Garage
(Not State Maintained)

Traffic Counters
8692311

Functional Class
7

Speed Zone

ADT Counts
2012: 1200
2011: 1200
2010: 1100
2009: 1100
2008: 980

Crash Locations
2012
2011
2010
2009
2008

DESCRIPTION BLOCK

Historic Projects Retreatment, Resurface, Unknown, Bituminous Mix, Skippy Mix, Bituminous Seal, Bituminous Concrete, Surface Treated Gravel, Plant Mix, Reclaimed Base and Bituminous Concrete, Concrete	Functional Class 1-19, 6-16, Speed Zones: 25, 30, 35, 40, 45, 50, 55, 60, 65	Curves curve left, curve right	Grades grade up, grade down	Road Widths (ft)	Traffic Counters (counter ID)	Crash Locations Fatal, Injury, Property Damage Only, Unknown Crash Type	Mileage by Functional Class By Sheet 0243 7 - Rural - Major collector 3.120 Total Mileage: 3.120 mi	Mileage by Town By Sheet CALAIS - S02431205 3.12 of 3.12 Total Mileage: 3.12 mi	DISTRICT 6	TOWN CALAIS	Date: 11/14/13	ROUTE Maj-0243 ETE mileage: 1.32 to 4.44
1 of 1 TWN mileage: 0.0 to 3.12												

For More Information Contact - Vermont Agency of Transportation, Policy, Planning and Intermodal Development Division - Mapping Unit, 1 National Life Drive, Montpelier, VT 05633-5001 Telephone: 802-828-2600.