

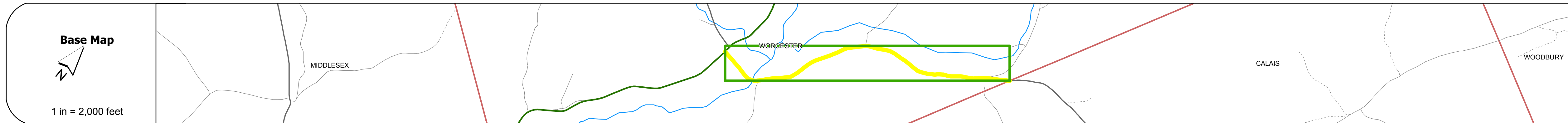
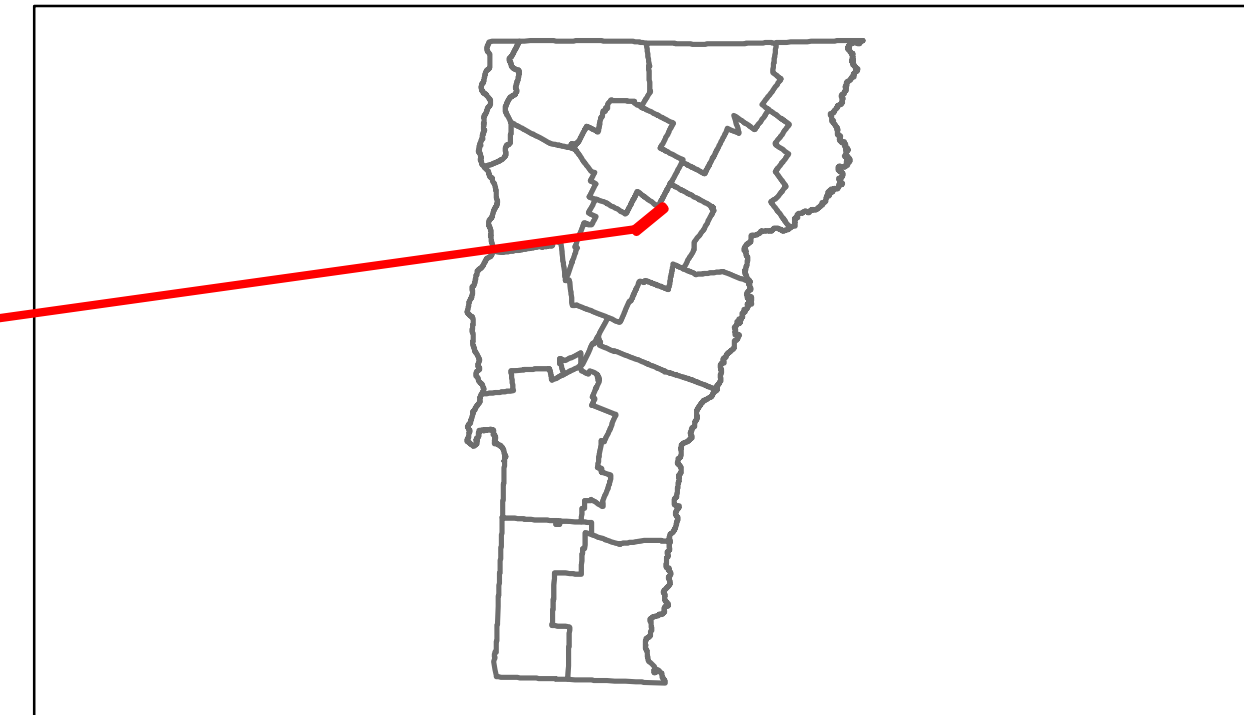


# Route Log Progress Chart

**DRAFT**

Please Note: Errors and Omissions May Exist.  
Contact the VTrans Mapping Unit with questions or concerns.

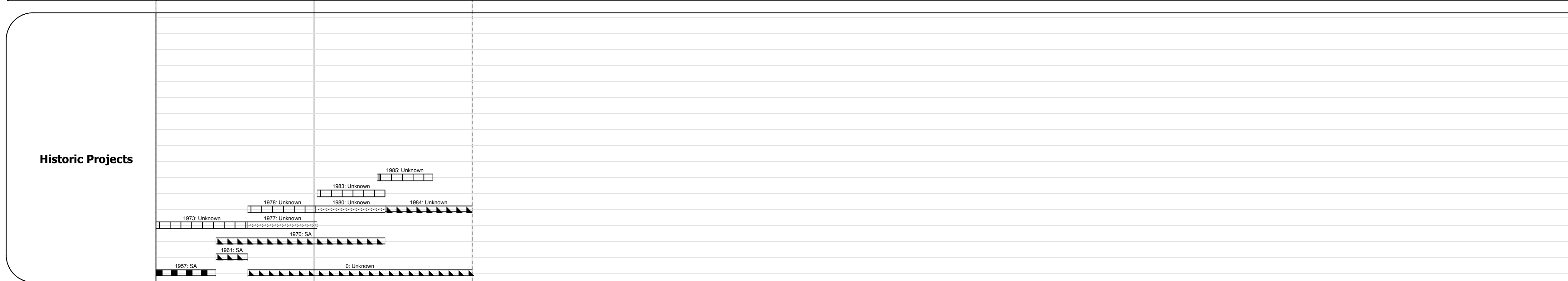
DISTRICT	TOWN	ROUTE
6	WORCESTER	Maj-0242



Road Widths	Travellane	Roadway	Lane Count	Base	Subbase
	20	22			
	24	24			

Curves

Grades



Maintenance Garage
(Not State Maintained)

Traffic Counters
569312

Functional Class
7

Speed Zone

AADT Counts	2012	2011	2010	2009	2008
	570	560	580	590	610
	520	510	500	490	480
	230	230	230	220	220

Crash Locations	2012	2011	2010	2009	2008

## DESCRIPTION BLOCK

**Bridge 4:**  
Slab - 2007  
Structure No. 200242000412202  
Length: 30'  
Width: 22.8'  
Weight Limit: 0  
Facility Carried: TR 01 FAS 242  
Bridge Type: CONCRETE SLAB  
Features Intersected: WORCESTER BROOK  
Surface: Bituminous  
Maintenance/Ownership: Town

**Bridge 9:**  
Stringer/multi-beam or girder - 1949  
Structure No. 200242000912202  
Length: 100'  
Width: 24.7'  
Facility Carried: TR 01 FAS 242  
Bridge Type: STEEL BEAM  
Features Intersected: N. BRANCH WINOOSKI RIVER  
Surface: Bituminous  
Maintenance/Ownership: Town

**Bridge 6:**  
Slab - 1980  
Structure No. 200242000612202  
Length: 29'  
Width: 24.2'  
Facility Carried: TR 01 FAS 242  
Bridge Type: CONCRETE SLAB  
Features Intersected: WORCESTER BROOK  
Surface: Bituminous  
Maintenance/Ownership: Town

<b>Historic Projects</b> Retreatment, Resurface, Unknown, Bituminous Mix, Skippy Mix, Bituminous Seal, Bituminous Concrete, Macadam, Cold Patch and Bituminous Concrete, Concrete	<b>Functional Class</b> 1, 2, 3, 4, 5, 6, 7, 8, 9, 10, 11, 12, 13, 14, 15, 16, 17, 18, 19	<b>Curves</b> curve left, curve right	<b>Road Widths</b> (ft)	<b>AADT</b> (count)	<b>Mileage by Functional Class By Sheet</b> 0242 7 - Rural - Major collector 2.000	<b>Mileage by Town By Sheet</b> WORCESTER - S02421220 2.0 of 2.0	<b>DISTRICT</b> 6	<b>TOWN</b> WORCESTER	<b>Date:</b> 11/14/13	<b>ROUTE</b> Maj-0242 ETE mileage: 0.0 to 2.0
<b>Crash Locations</b> Fatal, Injury, Property Damage Only, Unknown Crash Type	<b>Speed Zones</b> 25, 30, 35, 40, 45, 50, 55, 60, 65	<b>Grades</b> grade up, grade down	<b>Traffic Counters</b> (counter ID)	<b>Total Mileage:</b> 2.000 mi	<b>Total Mileage:</b> 2.0 mi	<b>1 of 1</b> TWN mileage: 0.0 to 2.0				

For More Information Contact - Vermont Agency of Transportation, Policy, Planning and Intermodal Development Division - Mapping Unit, 1 National Life Drive, Montpelier, VT 05633-5001 Telephone: 802-828-2600.